

164428
FORT CHERRY SCHOOL DISTRICT
110 FORT CHERRY RD
MC DONALD, PA 15057-2927

Range Resources Corporation and subsidiaries

Ck. Date: 05/29/2020

Check No. 0011120847

IF YOU HAVE QUESTIONS CONCERNING YOUR CHECK PLEASE CALL ROYALTY INQUIRY
LINE AT 844-594-6775 OR EMAIL ownerrelations@rangeresources.com.

RETAIN FOR YOUR RECORDS.

PLEASE NOTE: IF YOU SHOULD REQUEST A DUPLICATE COPY OF YOUR PRODUCTION
DETAIL OR A REISSUED CHECK TO BE PROCESSED, THERE WILL BE A \$25 CHARGE
TO COVER ADMINISTRATIVE EXPENSE. THE CHARGE WILL BE DEDUCTED FROM YOUR
SUBSEQUENT REVENUE DISTRIBUTION CHECK.

TEAR HERE

TEAR ALONG HERE

TEAR HERE

FOR SECURITY PURPOSES, THE BACK OF THIS DOCUMENT CONTAINS AN ARTIFICIAL WATERMARK



RANGE
RESOURCES

Range Resources Corporation and subsidiaries
100 Throckmorton Street, Ste 1200
Fort Worth, Texas 76102
844-594-6775
OwnerRelations@rangeresources.com

Amegy Bank N.A.
Porter, Texas

35-1058/1134

THIS CHECK VOID UNLESS PRESENTED FOR
PAYMENT WITHIN 90 DAYS OF ISSUE DATE

DATE	CHECK NO.	AMOUNT
05/29/2020	0011120847	\$*****1,470.43

PAY One Thousand Four Hundred Seventy And 43/100 Dollars



164428
FORT CHERRY SCHOOL DISTRICT
110 FORT CHERRY RD
MC DONALD, PA 15057-2927

967

TO THE
ORDER
OF

Mark S. Seucchi

SIGNATURE HAS A BLUE-GREEN BACKGROUND • BORDER CONTAINS MICROPRINTING MP

⑈0011120847⑈ ⑆113110586⑆ ⑈5555001751⑈

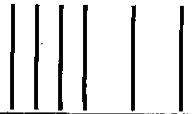


RANGE RESOURCES CORPORATION and subsidiaries
 100 THROCKMORTON ST STE 1200
 FORT WORTH TX 76102

FORT CHERRY SCHOOL DISTRICT
 110 FORT CHERRY ROAD
 McDONALD PA 15057-

OWNER NUMBER: 164428
 CHECK NUMBER: 11120847
 CHECK DATE.: 05/29/2020
 PAGE NUMBE 1 of 25

PROPERTY #	INT	PC	DOI	PROPERTY NAME	STATE	COUNTY	SALES VOLUMES		PRICE	DC RATE	SALES VALUE		
PROD DATE	MCF/BBL	BTU	MMBTU	MCF/BBL	MMBTU	MCF/BBL	MMBTU	GROSS VALUE	TAXES	DEDUCTIONS	DC	NET VALUE	
400021759	2	2	R12	CHIARELLI UNIT 1H	PENNSYLVANIA	WASHINGTON							
11/2017	7,930.14-	1040	8,247.34-	2.431	2.337			19,279.32-					
OWNER%: .00739573	58.65-		60.99-					142.59-				142.59-	
OWNER%: .00739573						.412	.397			3,274.29-	FCI		
OWNER%: .00739573						.559	.538			24.21-		24.21-	
OWNER%: .00739573						.034	.032			4,438.78-	GAI		
OWNER%: .00739573										32.83-		32.83-	
OWNER%: .00739573										270.38-	PFC		
OWNER%: .00739573										2.00-		2.00-	
OWNER%: .00739573	7,930.14	1040	8,247.34	2.431	2.337			19,279.52					
OWNER%: .00739573	58.65		60.99					142.59				142.59	
OWNER%: .00739573						.412	.397			3,274.29	FCI		
OWNER%: .00739573						.559	.538			24.21		24.21-	
OWNER%: .00739573										4,438.78	GAI		
OWNER%: .00739573						.034	.032			32.83		32.83-	
OWNER%: .00739573										270.38	PFC		
OWNER%: .00739573										2.00		2.00-	
TOTALS			.00										
400021759	2	2	R12	CHIARELLI UNIT 1H	PENNSYLVANIA	WASHINGTON							
04/2018	7,076.15-	1053	7,451.18-	2.682	2.547			18,980.48-					
OWNER%: .00739573	52.33-		55.10-					140.37-				140.37-	
OWNER%: .00739573						.572	.543			4,051.74-	FCI		
OWNER%: .00739573						.757	.719			29.97-		29.97	
OWNER%: .00739573						.051	.048			5,360.69-	GAI		
OWNER%: .00739573										39.65-		39.65	
OWNER%: .00739573										364.70-	PFC		
OWNER%: .00739573										2.70-		2.70	
OWNER%: .00739573	7,076.15	1053	7,451.18	2.682	2.547			18,981.60					
OWNER%: .00739573	52.33		55.10					140.38				140.38	
OWNER%: .00739573						.572	.543			4,051.74	FCI		
OWNER%: .00739573										29.97		29.97-	



14092022020599920100061

RANGE RESOURCES CORPORATION and subsidiaries
 100 THROCKMORTON ST STE 1200
 FORT WORTH TX 76102

FORT CHERRY SCHOOL DISTRICT
 110 FORT CHERRY ROAD
 MCDONALD PA 15057-

OWNER NUMBER: 164428
 CHECK NUMBER: 11120847
 CHECK DATE: 05/29/2020
 PAGE NUMBER: 2 of 25

PROPERTY #	INT	PC	DOI	PROPERTY NAME	STATE	COUNTY	SALES VOLUMES		PRICE	DC RATE	SALES VALUE		
PROD DATE	MCF/BBL	BTU	MMBTU	MCF/BBL	MMBTU	MCF/BBL	MMBTU	GROSS VALUE	TAXES	DEDUCTIONS	DC	NET VALUE	
400021759	2	2	R12	CHIARELLI UNIT 1H	PENNSYLVANIA	WASHINGTON							
					.757		.719			5,360.69	GAI		
OWNER#: .00739573										39.65		39.65-	
OWNER#: .00739573					.051		.048			364.70	PFC		
										2.70		2.70-	
TOTALS			.00									.01	
400021759	2	2	R12	CHIARELLI UNIT 1H	PENNSYLVANIA	WASHINGTON							
06/2018	7,540.04	1031		7,773.78	2.715	2.633		20,471.26-					
OWNER#: .00739573	55.76-			57.48-				151.40-				151.40-	
OWNER#: .00739573					.475		.461			3,586.80	FBI		
OWNER#: .00739573					.718		.696			26.53-		26.53	
OWNER#: .00739573					.052		.051			40.07-		40.07	
OWNER#: .00739573					.422		.410			399.18-	PFC		
OWNER#: .00739573										2.95-		2.95	
OWNER#: 1.00000000										23.57	CSW		
OWNER#: .00739573	7,540.04	1031		7,773.78	2.715	2.633		20,471.50		23.57		23.57-	
OWNER#: .00739573	55.76			57.48				151.40				151.40	
OWNER#: .00739573					.475		.461			3,586.80	FBI		
OWNER#: .00739573					.718		.696			26.53		26.53-	
OWNER#: .00739573					.052		.051			5,417.72	GAI		
OWNER#: .00739573					.422		.410			40.07		40.07-	
OWNER#: .00739573										399.18	PFC		
OWNER#: .00739573										2.95		2.95-	
OWNER#: 1.00000000										23.57-	CSW		
OWNER#: .00739573										23.57-		23.57	
TOTALS			.00									.00	
400021759	2	2	R12	CHIARELLI UNIT 1H	PENNSYLVANIA	WASHINGTON							
07/2018	7,258.31	1029		7,468.80	2.848	2.768		20,674.71-					
OWNER#: .00739573	53.68-			55.23-				152.91-				152.91-	

RANGE RESOURCES CORPORATION and subsidiaries
 100 THROCKMORTON ST STE 1200
 FORT WORTH TX 76102

FORT CHERRY SCHOOL DISTRICT
 110 FORT CHERRY ROAD
 MCDONALD PA 15057-

OWNER NUMBER: 164428
 CHECK NUMBER: 11120847
 CHECK DATE.: 05/29/2020
 PAGE NUMBE 3 of 25

PROPERTY #	INT	PC	DOI	PROPERTY NAME	STATE	COUNTY	SALES VOLUMES		PRICE	DC RATE	SALES VALUE		
PROD DATE	MCF/BBL	BTU	MMBTU	MCF/BBL	MMBTU	MCF/BBL	MMBTU	GROSS VALUE	TAXES	DEDUCTIONS	DC	NET VALUE	
400021759	2	2	R12	CHIARELLI UNIT 1H	PENNSYLVANIA	WASHINGTON							
OWNER%: .00739573					.500	.486				3,634.43-	FCI		
										26.88-		26.88	
OWNER%: .00739573					.749	.728				5,441.85-	GAI		
										40.25-		40.25	
OWNER%: .00739573					.052	.051				381.20-	PFC		
										2.82-		2.82	
OWNER%: 1.00000000					.480	.466				25.77	CSW		
										25.77		25.77-	
OWNER%: .00739573	7,258.31	1029		7,468.80	2.848	2.768		20,675.27				152.91	
	53.68			55.23				152.91					
OWNER%: .00739573					.500	.486				3,634.43	FCI		
										26.88		26.88-	
OWNER%: .00739573					.749	.728				5,441.85	GAI		
										40.25		40.25-	
OWNER%: .00739573					.052	.051				381.20	PFC		
										2.82		2.82-	
OWNER%: .00739573					.480	.466				25.77-	CSW		
										25.77-		25.77	
TOTALS			.00									.00	
400021761	2	2	R12	CHIARELLI UNIT 3H	PENNSYLVANIA	WASHINGTON							
11/2017	6,756.52-	1040		7,026.78-	2.431	2.337		16,426.08-					
OWNER%: .00739573	49.97-			51.96-				121.48-				121.48-	
										2,789.71-	FCI		
OWNER%: .00739573					.412	.397				20.63-		20.63	
					.559	.538				3,781.86-	GAI		
OWNER%: .00739573										27.97-		27.97	
					.034	.032				230.36-	PFC		
OWNER%: .00739573										1.70-		1.70	
	6,756.52	1040		7,026.78	2.431	2.337		16,426.25					
OWNER%: .00739573	49.97			51.96				121.49				121.49	
										2,789.71	FCI		
OWNER%: .00739573					.412	.397				20.63		20.63-	



4/30/2022 2:20:06PM 99201100061

RANGE RESOURCES CORPORATION and subsidiaries
 100 THROCKMORTON ST STE 1200
 FORT WORTH TX 76102

FORT CHERRY SCHOOL DISTRICT
 110 FORT CHERRY ROAD
 MCDONALD PA 15057-

OWNER NUMBER: 164428
 CHECK NUMBER: 11120847
 CHECK DATE: 05/29/2020
 PAGE NUMBER: 4 of 25

PROPERTY #	INT	PC	DOI	PROPERTY NAME	STATE	COUNTY	SALES VOLUMES		PRICE	DC RATE	SALES VALUE		
PROD DATE	MCF/BBL	BTU	MMBTU	MCF/BBL	MMBTU	GROSS VALUE	TAXES	DEDUCTIONS	DC	NET VALUE			
400021761	2	2	R12	CHIARELLI UNIT 3H	PENNSYLVANIA	WASHINGTON							
									.559	.538	3,781.86	GAI	
OWNER#:	.00739573										27.97		27.97-
OWNER#:	.00739573								.034	.032	230.36	PFC	
											1.70		1.70-
TOTALS			.00										.01
400021761	2	2	R12	CHIARELLI UNIT 3H	PENNSYLVANIA	WASHINGTON							
04/2018	6,311.76-	2053		6,646.28-	2.682	2.547					16,930.15-		
OWNER#:	.00739573			46.68-							125.21-		125.21-
OWNER#:	.00739573								.572	.543	3,614.06-	FCI	
OWNER#:	.00739573										26.73-		26.73
OWNER#:	.00739573								.757	.719	4,781.61-	GAI	
OWNER#:	.00739573										35.36-		35.36
OWNER#:	.00739573								.051	.048	325.31-	PFC	
OWNER#:	.00739573										2.40-		2.40
04/2018	6,311.76	1053		6,646.28	2.682	2.547					16,931.14		
OWNER#:	.00739573			46.68							125.22		125.22
OWNER#:	.00739573								.572	.543	3,614.06	FCI	
OWNER#:	.00739573										26.73		26.73-
OWNER#:	.00739573								.757	.719	4,781.61	GAI	
OWNER#:	.00739573										35.36		35.36-
OWNER#:	.00739573								.051	.048	325.31	PFC	
OWNER#:	.00739573										2.40		2.40-
TOTALS			.00										.01
400021761	2	2	R12	CHIARELLI UNIT 3H	PENNSYLVANIA	WASHINGTON							
06/2018	6,658.15-	1031		6,864.55-	2.715	2.633					18,076.92-		
OWNER#:	.00739573			49.25-							133.70-		133.70-
OWNER#:	.00739573								.475	.461	3,167.28-	FCI	
OWNER#:	.00739573										23.43-		23.43
OWNER#:	.00739573								.718	.696	4,784.06-	GAI	
OWNER#:	.00739573										35.38-		35.38

RANGE RESOURCES CORPORATION and subsidiaries
 100 THROCKMORTON ST STE 1200
 FORT WORTH TX 76102

FORT CHERRY SCHOOL DISTRICT
 110 FORT CHERRY ROAD
 MCDONALD PA 15057-

OWNER NUMBER: 164428
 CHECK NUMBER: 11120847
 CHECK DATE...: 05/29/2020
 PAGE NUMBER 5 of 25

PROPERTY #	INT	PC	DOI	PROPERTY NAME	STATE	COUNTY	SALES VOLUMES		PRICE	DC RATE	SALES VALUE		
PROD DATE	MCF/BBL	BTU	MMBTU	MCF/BBL	MMBTU	MCF/BBL	MMBTU	GROSS VALUE	TAXES	DEDUCTIONS	DC	NET VALUE	
400021761	2	2	R12	CHIARELLI UNIT 3H	PENNSYLVANIA	WASHINGTON							
OWNER%: .00739573					.052	.051				352.49-	PFC		
					.422	.409				2.61-		2.61-	
OWNER%: 1.00000000										20.80	CSW	20.80-	
	6,658.15	1031	6,864.55	2.715	2.633			18,077.14		20.80		20.80-	
OWNER%: .00739573	49.25		50.77					133.70				133.70	
OWNER%: .00739573					.475	.461				3,167.28	FBI		
					.718	.696				23.43		23.43-	
OWNER%: .00739573										4,784.06	GAI		
					.052	.051				35.38		35.38-	
OWNER%: .00739573										352.49	PFC		
					.422	.409				2.61		2.61-	
OWNER%: 1.00000000										20.80-	CSW	20.80-	
										20.80-		20.80	
TOTALS	.00											.00	
400021761	2	2	R12	CHIARELLI UNIT 3H	PENNSYLVANIA	WASHINGTON							
07/2018	6,589.10-	1029	6,780.18-	2.848	2.768			18,768.51-					
OWNER%: .00739573	48.73-		50.14-					138.80-				138.80-	
					.500	.486				3,299.34-	FBI		
OWNER%: .00739573					.749	.728				24.41-		24.41	
OWNER%: .00739573										4,940.11-	GAI		
					.052	.051				36.53-		36.53	
OWNER%: .00739573										346.05-	PFC		
					.479	.466				2.56-		2.56	
OWNER%: 1.00000000										23.39	CSW	23.39-	
	6,589.10	1029	6,780.18	2.848	2.768			18,769.01		23.39		23.39-	
OWNER%: .00739573	48.73		50.14					138.81				138.81	
					.500	.486				3,299.34	FBI		
OWNER%: .00739573					.749	.728				24.41		24.41-	
OWNER%: .00739573										4,940.11	GAI		
										36.53		36.53-	

7430202:Z020050998201:00061

RANGE RESOURCES CORPORATION and subsidiaries
 100 THROCKMORTON ST STE 1200
 FORT WORTH TX 76102

FORT CHERRY SCHOOL DISTRICT
 110 FORT CHERRY ROAD
 MCDONALD PA 15057-

OWNER NUMBER: 164428
 CHECK NUMBER: 11120847
 CHECK DATE: 05/29/2020
 PAGE NUMBER: 6 of 25

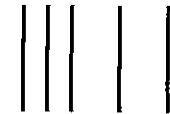
PROPERTY #	INT	PC	DOI	PROPERTY NAME	STATE	COUNTY	SALES VALUE						
SALES VOLUMES				PRICE		DC RATE		SALES VALUE					
PROD DATE	MCF/BBL	BTU	MMBTU	MCF/BBL	MMBTU	MCF/BBL	MMBTU	GROSS VALUE	TAXES	DEDUCTIONS	DC	NET VALUE	
400021761	2	2	R12	CHIARELLI UNIT 3H	PENNSYLVANIA	WASHINGTON							
										346.05	PFC		
OWNER#: .00739573										2.56		2.56-	
										23.39-	CSW		
OWNER#: 1.00000000										23.39-		23.39	
TOTALS			.00									.01	
400021761	2	2	R12	CHIARELLI UNIT 3H	PENNSYLVANIA	WASHINGTON							
03/2020	3,755.47	1070	4,018.35	1.542	1.441	.340	.318	5,793.30	1,278.64	FPI			
OWNER#: .00739573	27.78		29.72					42.85	9.46			33.39	
									2,864.69	GAI			
OWNER#: .00739573									21.19			21.19-	
									126.33	PFC			
OWNER#: .00739573									.93			.93-	
									7.80-	CSW		7.80	
OWNER#: 1.00000000									7.80-			7.80	
TOTALS			27.78	29.72								19.07	
400021761	2	3	R12	CHIARELLI UNIT 3H	PENNSYLVANIA	WASHINGTON							
03/2020	528.58		11.717	11.717				6,193.61	4,597.24	PFI			
OWNER#: .00739573	3.91							45.81	34.00			11.81	
TOTALS			3.91									11.81	
400021761	2	5	R12	CHIARELLI UNIT 3H	PENNSYLVANIA	WASHINGTON							
03/2020	27.53		19.749	19.749				543.69					
OWNER#: .00739573	.20							4.02				4.02	
TOTALS			.20									4.02	
400021762	2	2	R12	CHIARELLI UNIT 4H	PENNSYLVANIA	WASHINGTON							
11/2017	7,385.98-	1040	7,681.41-	2.431	2.337			17,956.38-					
OWNER#: .00739573	54.63-		56.80-					132.80-				132.80-	

RANGE RESOURCES CORPORATION and subsidiaries
 100 THROCKMORTON ST STE 1200
 FORT WORTH TX 76102

FORT CHERRY SCHOOL DISTRICT
 110 FORT CHERRY ROAD
 MCDONALD PA 15057-

OWNER NUMBER: 164428
 CHECK NUMBER: 11120847
 CHECK DATE: 05/29/2020
 PAGE NUMBER: 7 of 25

PROPERTY #	INT	PC	DOI	PROPERTY NAME	STATE	COUNTY	SALES VOLUMES		PRICE	DC RATE	SALES VALUE		
PROD DATE	MCF/BBL	BTU	MMBTU	MCF/BBL	MMBTU	MCF/BBL	MMBTU	GROSS VALUE	TAXES	DEDUCTIONS	DC	NET VALUE	
400021762	2	2	R12	CHIARELLI UNIT 4H	PENNSYLVANIA	WASHINGTON							
OWNER%: .00739573					.412	.397				3,349.61-	FCI		
										22.56-		22.56	
OWNER%: .00739573					.559	.538				4,134.19-	GAI		
										30.57-		30.57	
OWNER%: .00739573					.034	.032				251.83-	PFC		
										1.86-		1.86	
OWNER%: .00739573	7,385.98	1040		7,681.41	2.431	2.337		17,956.57					
	54.63			56.81				132.80				132.80	
OWNER%: .00739573					.412	.397				3,049.61-	FCI		
										22.56		22.56-	
OWNER%: .00739573					.559	.538				4,134.19	GAI		
										30.57		30.57-	
OWNER%: .00739573					.034	.032				251.83	PFC		
										1.86		1.86-	
TOTALS			.00									.00	
400021762	2	2	R12	CHIARELLI UNIT 4H	PENNSYLVANIA	WASHINGTON							
04/2018													
OWNER%: .00739573	6,967.15-	1053		7,336.40-	2.682	2.547		18,688.11-					
	51.52-			54.25-				138.21-				138.21-	
OWNER%: .00739573					.572	.543				3,989.33-	FCI		
										29.50-		29.50	
OWNER%: .00739573					.757	.719				5,278.11-	GAI		
										39.04-		39.04	
OWNER%: .00739573					.051	.048				359.09-	PFC		
										2.65-		2.65	
OWNER%: .00739573	6,967.15	1053		7,336.40	2.682	2.547		18,689.21					
	51.52			54.25				138.22				138.22	
OWNER%: .00739573					.572	.543				3,989.33	FCI		
										29.50		29.50-	
OWNER%: .00739573					.757	.719				5,278.11	GAI		
										39.04		39.04-	
OWNER%: .00739573					.051	.048				359.09	PFC		
										2.65		2.65-	



RANGE RESOURCES CORPORATION and subsidiaries
 100 TROCKMORTON ST STE 1200
 FORT WORTH TX 76102

FORT CHERRY SCHOOL DISTRICT
 110 FORT CHERRY ROAD
 MCDONALD PA 15057-

OWNER NUMBER: 164428
 CHECK NUMBER: 11120847
 CHECK DATE: 05/29/2020
 PAGE NUMBER: 8 of 25

PROPERTY #	INT	PC	DOI	PROPERTY NAME	STATE	COUNTY	SALES VOLUMES		PRICE	DC RATE	SALES VALUE		DC	NET VALUE
PROD DATE	MCF/BBL	BTU	MMBTU	MCF/BBL	MMBTU	MCF/BBL	MMBTU	GROSS VALUE	TAXES	DEDUCTIONS	DC	NET VALUE		
400021762	2	2	R12	CHIARELLI UNIT 4H	PENNSYLVANIA	WASHINGTON								
TOTALS													.00	.01
400021762	2	2	R12	CHIARELLI UNIT 4H	PENNSYLVANIA	WASHINGTON								
06/2018	7,283.78-	1031	7,509.57-	2.715	2.633			19,775.51-						
OWNER#: .00739573	53.87-		55.53-					146.25-				146.25-		
OWNER#: .00739573						.475	.461			3,464.89-	FCI			
OWNER#: .00739573						.718	.696			25.63-		25.63		
OWNER#: .00739573						.052	.051			5,233.59-	GAI		38.71	
OWNER#: .00739573						.422	.410			38.71-		38.71		
OWNER#: 1.00000000										385.62-	PFC		2.85	
OWNER#: .00739573	7,283.78	1031	7,509.57	2.715	2.633			19,775.74		2.85-		2.85		
OWNER#: .00739573	53.87		55.53					146.26		22.77	CSW		22.77-	
OWNER#: .00739573						.475	.461			22.77		22.77-		
OWNER#: .00739573						.718	.696			3,464.89	FCI		146.26	
OWNER#: .00739573						.052	.051			25.63		25.63-		
OWNER#: .00739573						.422	.410			5,233.59	GAI		38.71-	
OWNER#: 1.00000000										38.71		38.71		
OWNER#: .00739573						.475	.461			385.62	PFC		2.85-	
OWNER#: .00739573						.718	.696			2.85		2.85-		
OWNER#: .00739573						.052	.051			22.77-	CSW		22.77	
OWNER#: 1.00000000						.422	.410			22.77-		22.77-		
TOTALS													.00	.01
400021762	2	2	R12	CHIARELLI UNIT 4H	PENNSYLVANIA	WASHINGTON								
07/2018	7,151.75-	1029	7,359.15-	2.848	2.768			20,371.20-						
OWNER#: .00739573	52.89-		54.42-					150.66-					150.66-	
OWNER#: .00739573						.500	.486			3,581.08-	FCI			
OWNER#: .00739573						.749	.728			26.49-		26.49		
OWNER#: .00739573										5,361.96-	GAI		39.66	
OWNER#: .00739573										39.66-		39.66		

RANGE RESOURCES CORPORATION and subsidiaries
100 THROCKMORTON ST STE 1200
FORT WORTH TX 76102

FORT CHERRY SCHOOL DISTRICT
110 FORT CHERRY ROAD
MCDONALD PA 15057-

OWNER NUMBER: 164428
CHECK NUMBER: 11120847
CHECK DATE: 05/29/2020
PAGE NUMBER 9 of 25

7400202 2020050909201.00061

PROPERTY #	INT	PC	DOI	PROPERTY NAME	STATE	COUNTY	SALES VOLUMES		PRICE	DC RATE	SALES VALUE			
	PROD DATE	MCF/BBL	BTU	MMBTU	MCF/BBL	MMBTU	MCF/BBL	MMBTU	GROSS VALUE	TAXES	DEDUCTIONS	DC	NET VALUE	
400021762		2	2	R12	CHIARELLI UNIT 4H	PENNSYLVANIA								
							.852	.051			375.60-	PFC		
OWNER#: .00739573												2.78-		2.78
							.480	.466			25.39	CSW		
OWNER#: 1.00000000											25.39			25.39-
						7,151.75	1029	7,359.15	2.848	2.768	20,371.75			
OWNER#: .00739573							52.89		54.42		150.66			150.66
											3,581.08	FCI		
OWNER#: .00739573												26.49		26.49-
											5,361.96	GAI		
OWNER#: .00739573								.749	.728			39.66		39.66-
											375.60	PFC		
OWNER#: .00739573								.052	.051			2.78		2.78-
											25.39-	CSW		
OWNER#: 1.00000000								.480	.466			25.39-		25.39

TOTALS							.00							.00
400021762		2	2	R12	CHIARELLI UNIT 4H	PENNSYLVANIA								
						03/2020	6,516.18	1070	6,972.31	1.542	1,052.06			
OWNER#: .00739573							48.19		51.56		74.34	2,218.58	FCI	
											16.41		57.93	
OWNER#: .00739573												4,970.58	GAI	
											36.76		36.76-	
OWNER#: .00739573												219.19	PFC	
											1.62		1.62-	
OWNER#: 1.00000000												13.54-	CSW	
											13.54-		13.54	

TOTALS						48.19		51.56						33.09
400021762		2	3	R12	CHIARELLI UNIT 4H	PENNSYLVANIA								
						03/2020	938.28		11.759	8.705	11,033.63			
OWNER#: .00739573							6.94				81.61	8,168.23	PHI	
											60.42		21.19	

TOTALS						6.94								21.19
400021762		2	5	R12	CHIARELLI UNIT 4H	PENNSYLVANIA								
						03/2020	47.78		19.744		943.37			
OWNER#: .00739573							.35				6.98			6.98



RANGE RESOURCES CORPORATION and subsidiaries
 100 THROCKMORTON ST STE 1200
 FORT WORTH TX 76102

FORT CHERRY SCHOOL DISTRICT
 110 FORT CHERRY ROAD
 MCDONALD PA 15057-

OWNER NUMBER: 164428
 CHECK NUMBER: 11120847
 CHECK DATE: 05/29/2020
 PAGE NUMBER: 13 of 25

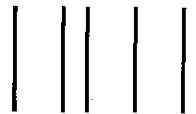
PROPERTY #	INT	PC	DOI	PROPERTY NAME	STATE	COUNTY	----- SALES VOLUMES -----					PRICE	DC RATE	----- SALES VALUE -----				
PROD DATE	MCF/BBL	BTU	MMBTU	MCF/BBL	MMBTU	MCF/BBL	MMBTU	GROSS VALUE	TAXES	DEDUCTIONS	DC	NET VALUE						
400021762	2	5	R12	CHIARELLI UNIT 4H	PENNSYLVANIA	WASHINGTON												
TOTALS												.35						6.98
400021764	2	2	R11	CHIARELLI UNIT 6H	PENNSYLVANIA	WASHINGTON												
11/2017	12,098.91-	1040	12,582.86-	2.431	2.337			29,414.20-										
OWNER#: .00739573	89.48-		93.05-					217.54-				217.54-						
OWNER#: .00739573						.412	.397		4,995.54-	FICI		36.95						
OWNER#: .00739573						.559	.538		6,772.19-	GAI		50.09						
OWNER#: .00739573						.034	.032		412.51-	PFC		3.05						
OWNER#: .00739573	12,098.91	1040	12,582.86	2.431	2.337			29,414.51				217.54						
OWNER#: .00739573	89.48		93.05			.412	.397	217.54				4,995.54	FICI					
OWNER#: .00739573						.559	.538		6,772.19	GAI		36.95						
OWNER#: .00739573						.034	.032		412.51	PFC		50.09						
OWNER#: .00739573									3.05-			3.05-						
TOTALS												.00						.00
400021764	2	2	R11	CHIARELLI UNIT 6H	PENNSYLVANIA	WASHINGTON												
04/2018	11,366.94-	1053	11,969.38-	2.682	2.547			30,489.76-										
OWNER#: .00739573	84.07-		88.52-					225.49-				225.49-						
OWNER#: .00739573						.572	.543		6,508.61-	FICI		48.13						
OWNER#: .00739573						.757	.719		8,611.27-	GAI		63.69						
OWNER#: .00739573						.051	.048		585.85-	PFC		4.34						
OWNER#: .00739573	11,366.94	1053	11,969.38	2.682	2.547			30,491.55				225.51						
OWNER#: .00739573	84.07		88.52					225.51				225.51						

RANGE RESOURCES CORPORATION and subsidiaries
 100 THROCKMORTON ST STE 1200
 FORT WORTH TX 76102

FORT CHERRY SCHOOL DISTRICT
 110 FORT CHERRY ROAD
 MCDONALD PA 15057-

OWNER NUMBER: 164428
 CHECK NUMBER: 11120847
 CHECK DATE: 05/29/2020
 PAGE NUMBER: 11 of 25

PROPERTY #	INT	PC	DOI	PROPERTY NAME	STATE	COUNTY	SALES VOLUMES		PRICE	DC RATE	SALES VALUE		
PROD DATE	MCF/BBL	BTU	MMBTU	MCF/BBL	MMBTU	MCF/BBL	MMBTU	GROSS VALUE	TAXES	DEDUCTIONS	DC	NET VALUE	
400021764	2	2	R11	CHIARELLI UNIT 6H	PENNSYLVANIA	WASHINGTON							
OWNER%: .00739573					.572		.543			6,508.61	FCI		
										48.13		48.13-	
OWNER%: .00739573					.757		.719			8,611.27	GAI		
										63.69		63.69-	
OWNER%: .00739573					.051		.048			585.85	PFC		
										4.34		4.34-	
TOTALS			.00									.02	
400021764	2	2	R11	CHIARELLI UNIT 6H	PENNSYLVANIA	WASHINGTON							
06/2018	12,129.68	1031	12,505.70	2.715	2.633			32,932.15-					
OWNER%: .00739573	89.71-		92.49-					243.56-				243.56-	
OWNER%: .00739573					.475		.461			5,770.08-	FCI		
										42.68-		42.68	
OWNER%: .00739573					.718		.696			8,715.50-	GAI		
										64.46-		64.46	
OWNER%: .00739573					.052		.051			642.17-	PFC		
										4.75-		4.75	
OWNER%: 1.00000000					.422		.409			37.90	CSW		
	12,129.68	1031	12,505.70	2.715	2.633			32,932.54		37.90		37.90-	
OWNER%: .00739573	89.71		92.49					243.56				243.56	
OWNER%: .00739573					.475		.461			5,770.08	FCI		
										42.68		42.68-	
OWNER%: .00739573					.718		.696			8,715.50	GAI		
										64.46		64.46-	
OWNER%: .00739573					.052		.051			642.17	PFC		
										4.75		4.75-	
OWNER%: 1.00000000					.422		.409			37.90-	CSW		
										37.90-		37.90	
TOTALS			.00									.00	
400021764	2	2	R11	CHIARELLI UNIT 6H	PENNSYLVANIA	WASHINGTON							
07/2018	11,473.31-	1029	11,806.03-	2.848	2.768			32,680.81-					
OWNER%: .00739573	84.86-		87.32-					241.69-				241.69-	



7400201202005099920100001

RANGE RESOURCES CORPORATION and subsidiaries
 100 TROCKMORTON ST STE 1200
 FORT WORTH TX 76102

FORT CHERRY SCHOOL DISTRICT
 110 FORT CHERRY ROAD
 McDONALD PA 15057-

OWNER NUMBER: 164428
 CHECK NUMBER: 11120847
 CHECK DATE: 05/29/2020
 PAGE NUMBER: 12 of 25

PROPERTY #	INT	PC	DOI	PROPERTY NAME	STATE	COUNTY	SALES VOLUMES						SALES VALUE	
PROD DATE	MCF/BBL	BTU	MMBTU	MCF/BBL	MMBTU	MCF/BBL	MMBTU	GROSS VALUE	TAXES	DEDUCTIONS	DC	NET VALUE		
400021764	2	2	R11	CHIARELLI UNIT 6H	PENNSYLVANIA	WASHINGTON								
										5,745.00-	FCI			
OWNER%: .00739573										42.49-		42.49		
										8,602.01-	GAI			
OWNER%: .00739573										63.62-		63.62		
										602.56-	PFC			
OWNER%: .00739573										4.46-		4.46		
										40.71-	CSW			
OWNER%: 1.00000000										40.71		40.71-		
	11,473.31	1029		11,806.03	2.848	2.768		32,681.68						
OWNER%: .00739573	84.86			87.32				241.71				241.71		
										5,745.00	FCI			
OWNER%: .00739573										42.49		42.49-		
										8,602.01	GAI			
OWNER%: .00739573										63.62		63.62-		
										602.56	PFC			
OWNER%: .00739573										4.46		4.46-		
										40.71-	CSW			
OWNER%: 1.00000000										40.71-		40.71		
TOTALS			.00									.02		
400021764	2	2	R11	CHIARELLI UNIT 6H	PENNSYLVANIA	WASHINGTON								
03/2020	9,689.15	1070		10,367.39	1.542	1.441	.340	.318	14,946.78	3,298.89	FCI			
OWNER%: .00739573	71.66			76.67					110.55	24.40		86.15		
										7,390.94	GAI			
OWNER%: .00739573										54.66		54.66-		
										325.93	PFC			
OWNER%: .00739573										2.41		2.41-		
										20.13-	CSW			
OWNER%: 1.00000000										20.13-		20.13		
TOTALS	71.66			76.67								49.21		
400021764	2	3	R11	CHIARELLI UNIT 6H	PENNSYLVANIA	WASHINGTON								
03/2020	1,359.88				11.827		8.717		16,074.60	11,848.45	PHI			
OWNER%: .00739573	10.05								118.88	87.63		31.25		

RANGE RESOURCES CORPORATION and subsidiaries
 100 THROCKMORTON ST STE 1200
 FORT WORTH TX 76102

FORT CHERRY SCHOOL DISTRICT
 110 FORT CHERRY ROAD
 MCDONALD BA 15057-

OWNER NUMBER: 164428
 CHECK NUMBER: 11120847
 CHECK DATE: 05/29/2020
 PAGE NUMBER 13 of 25

PROPERTY #	INT	PC	DOI	PROPERTY NAME	STATE	COUNTY	SALES VOLUMES		PRICE	DC RATE	SALES VALUE		
PROD DATE	MCF/BBL	BTU	MMBTU	MCF/BBL	MMBTU	MCF/BBL	MMBTU	GROSS VALUE	TAXES	DEDUCTIONS	DC	NET VALUE	
400021764	2	3	R11	CHIARELLI UNIT 6H	PENNSYLVANIA	WASHINGTON							
TOTALS			10.05									31.25	
400021764	2	5	R11	CHIARELLI UNIT 6H	PENNSYLVANIA	WASHINGTON							
03/2020			71.04				19.745	1,402.74					
OWNER%: .00739573			.52					10.38				10.38	
TOTALS			.52									10.38	
400021766	2	2	R12	CHIARELLI UNIT 8H	PENNSYLVANIA	WASHINGTON							
11/2017			7,398.07- 1040	7,693.99-	2.431	2.337		17,985.79-					
OWNER%: .00739573			54.71-	56.89-				133.02-				133.02-	
OWNER%: .00739573								.412	.397			3,054.60- FCI	
OWNER%: .00739573								.559	.538			22.59-	
OWNER%: .00739573								.034	.032			4,140.96- GAI	
OWNER%: .00739573												30.62-	
OWNER%: .00739573												252.24- PFC	
OWNER%: .00739573												1.87-	
OWNER%: .00739573												1.87	
OWNER%: .00739573												133.02	
OWNER%: .00739573												3,054.60 FCI	
OWNER%: .00739573												22.59-	
OWNER%: .00739573												4,140.96 GAI	
OWNER%: .00739573												30.62-	
OWNER%: .00739573												252.24 PFC	
OWNER%: .00739573												1.87-	
OWNER%: .00739573												1.87	
TOTALS			.00									.00	
400021766	2	2	R12	CHIARELLI UNIT 8H	PENNSYLVANIA	WASHINGTON							
04/2018			7,016.60- 1053	7,388.47-	2.682	2.547		18,820.77-					
OWNER%: .00739573			51.89-	54.64-				139.20-				139.20-	
OWNER%: .00739573								.572	.543			4,017.65- FCI	
OWNER%: .00739573												29.72-	
OWNER%: .00739573												29.72	



7400202.2020050909201.00061

RANGE RESOURCES CORPORATION and subsidiaries
 100 THROCKMORTON ST STE 1200
 FORT WORTH TX 76102

FORT CHERRY SCHOOL DISTRICT
 110 FORT CHERRY ROAD
 MCDONALD PA 15057-

OWNER NUMBER: 164428
 CHECK NUMBER: 11120847
 CHECK DATE: 05/29/2020
 PAGE NUMBER 14 of 25

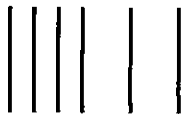
PROPERTY #	INT	PC	DOI	PROPERTY NAME	STATE	COUNTY	SALES VALUE						
SALES VOLUMES				PRICE		DC RATE		SALES VALUE					
PROD DATE	MCF/BBL	BTU	MMBTU	MCF/BBL	MMBTU	MCF/BBL	MMBTU	GROSS VALUE	TAXES	DEDUCTIONS	DC	NET VALUE	
400021766	2	2	R12	CHIARELLI UNIT 8H	PENNSYLVANIA	WASHINGTON							
							.757	.719		5,315.58-	GAI		
OWNER#: .00739573										39.31-		39.31	
OWNER#: .00739573							.051	.048		361.63-	PFC		
										2.67-		2.67	
OWNER#: .00739573	7,016.63	1053	7,388.47	2.682	2.547			18,821.88					
OWNER#: .00739573	51.89		54.64					139.20				139.20	
							.572	.543		4,017.65	FBI		
OWNER#: .00739573										29.72		29.72-	
OWNER#: .00739573							.757	.719		5,315.58	GAI		
										39.31		39.31-	
OWNER#: .00739573							.351	.048		361.63	PFC		
										2.67		2.67-	
TOTALS			.00									.00	
400021766	2	2	R12	CHIARELLI UNIT 8H	PENNSYLVANIA	WASHINGTON							
06/2018	7,310.98-	1031	7,537.62-	2.715	2.633			19,849.36-					
OWNER#: .00739573	54.07-		55.74-					146.80-				146.80-	
							.475	.461		3,477.83-	FBI		
OWNER#: .00739573										25.72-		25.72	
OWNER#: .00739573							.718	.696		5,253.14-	GAI		
										38.85-		38.85	
OWNER#: .00739573							.052	.051		387.06-	PFC		
										2.86-		2.86	
OWNER#: 1.00003000							.422	.409		22.84	CSW		
										22.84		22.84-	
OWNER#: .00739573	7,310.98	1031	7,537.62	2.715	2.633			19,849.59					
OWNER#: .00739573	54.07		55.74					146.81				146.81	
							.475	.461		3,477.83	FBI		
OWNER#: .00739573										25.72		25.72-	
OWNER#: .00739573							.718	.696		5,253.14	GAI		
										38.85		38.85-	
OWNER#: .00739573							.052	.051		387.06	PFC		
										2.86		2.86-	

RANGE RESOURCES CORPORATION and subsidiaries
 100 THROCKMORTON ST STE 1200
 FORT WORTH TX 76102

FORT CHERRY SCHOOL DISTRICT
 110 FORT CHERRY ROAD
 MCDONALD PA 15057-

OWNER NUMBER: 164428
 CHECK NUMBER: 11120847
 CHECK DATE: 05/29/2020
 PAGE NUMBER: 15 of 25

PROPERTY #	INT	PC	DOI	PROPERTY NAME	STATE	COUNTY	SALES VOLUMES		PRICE	DC RATE	SALES VALUE		
PROD DATE	MCF/BBL	BTU	MMBTU	MCF/BBL	MMBTU	MCF/BBL	MMBTU	GROSS VALUE	TAXES	DEDUCTIONS	DC	NET VALUE	
400021766	2	2	R12	CHIARELLI UNIT 8H	PENNSYLVANIA	WASHINGTON			.422	.409		22.84- CSW	
OWNER%: 1.00000000												22.84-	
TOTALS			.00									22.84-	
400021766	2	2	R12	CHIARELLI UNIT 8H	PENNSYLVANIA	WASHINGTON						.01	
07/2018	7,038.19-	1029	7,242.29-	2.848	2.768			20,047.73-					
OWNER%: .00739573	52.06-		53.56-					148.26-				148.26-	
OWNER%: .00739573					.500	.486			3,524.21-	FCI		26.07-	
OWNER%: .00739573					.749	.728			5,276.82-	GAI		39.03-	
OWNER%: .00739573					.052	.051			369.63-	PFC		2.73-	
OWNER%: 1.00000000	7,038.19	1029	7,242.29	2.848	2.768			20,048.26	24.98	CSW		24.98-	
OWNER%: .00739573	52.06		53.56					148.28				148.28	
OWNER%: .00739573					.500	.486			3,524.21	FCI		26.07-	
OWNER%: .00739573					.749	.728			5,276.82	GAI		39.03-	
OWNER%: .00739573					.052	.051			369.63	PFC		2.73-	
OWNER%: 1.00000000					.479	.466			24.98-	CSW		24.98-	
TOTALS			.00									24.98-	
400021766	2	2	R12	CHIARELLI UNIT 8H	PENNSYLVANIA	WASHINGTON						.02	
03/2020	6,482.34	1070	6,936.10	1.542	1.441	.340		9,999.85					
OWNER%: .00739573	47.94		51.29					73.96				57.64	
OWNER%: .00739573					.762	.712			4,944.76	SAI		36.57-	
OWNER%: .00739573									36.57			36.57-	



RANGE RESOURCES CORPORATION and subsidiaries
 100 THROCKMORTON ST STE 1200
 FORT WORTH TX 76102

FORT CHERRY SCHOOL DISTRICT
 110 FORT CHERRY ROAD
 McDONALD PA 15057-

OWNER NUMBER: 164428
 CHECK NUMBER: 11120847
 CHECK DATE.: 05/29/2020
 PAGE NUMBE 16 of 25

PROPERTY #	INT	PC	DOI	PROPERTY NAME	STATE	COUNTY	SALES VOLUMES		PRICE	DC RATE	SALES VALUE		
PROD DATE	MCF/BBL	BTU	MMBTU	MCF/BBL	MMBTU	MCF/BBL	MMBTU	GROSS VALUE	TAXES	DEDUCTIONS	DC	NET VALUE	
400021766	2	2	R12	CHIARELLI UNIT 8H	PENNSYLVANIA	WASHINGTON							
								.033	.031			218.05 PFC	
OWNER#: .00739573												1.62 1.62-	
OWNER#: 1.00000000								.281	.262			13.48- CSW 13.48-	
TOTALS				47.94			51.29					32.93	
400021766	2	3	R12	CHIARELLI UNIT 8H	PENNSYLVANIA	WASHINGTON							
03/2020				921.70			11.714	8.691		10,796.80		8,010.54 PHI	
OWNER#: .00739573				6.82						79.85		59.24 20.61	
TOTALS				6.82								20.61	
400021766	2	5	R12	CHIARELLI UNIT 8H	PENNSYLVANIA	WASHINGTON							
03/2020				47.53			19.744			938.47			
OWNER#: .00739573				.35						6.94		6.94	
TOTALS				.35								6.94	
400021767	2	2	R11	CHIARELLI UNIT 9H	PENNSYLVANIA	WASHINGTON							
11/2017				23,316.38- 1040	24,249.03-	2.431	2.337			56,685.49-			
OWNER#: .00739573				172.44-	179.33-					419.23-		419.23-	
OWNER#: .00739573								.412	.397			9,627.13- FCI 71.20-	
OWNER#: .00739573								.559	.538			13,051.00- GAI 96.52-	
OWNER#: .00739573								.034	.032			794.97- PFC 5.88-	
OWNER#: .00739573				23,316.38 1040	24,249.03	2.431	2.337			56,686.09			
OWNER#: .00739573				172.44	179.33					419.24		419.24	
OWNER#: .00739573								.412	.397			9,627.13 FCI 71.20	
OWNER#: .00739573								.559	.538			13,051.00 GAI 96.52-	

RANGE RESOURCES CORPORATION and subsidiaries
 100 THROCKMORTON ST STE 1200
 FORT WORTH TX 76102

FORT CHERRY SCHOOL DISTRICT
 110 FORT CHERRY ROAD
 MCDONALD PA 15057-

OWNER NUMBER: 164428
 CHECK NUMBER: 11120847
 CHECK DATE.: 05/29/2020
 PAGE NUMBE 17 of 25

PROPERTY #	INT	PC	DOI	PROPERTY NAME	STATE	COUNTY	SALES VOLUMES		PRICE	DC RATE	SALES VALUE		
PROD DATE	MCF/BBL	BTU	MMBTU	MCF/BBL	MMBTU	MCF/BBL	MMBTU	GROSS VALUE	TAXES	DEDUCTIONS	DC	NET VALUE	
400021767	2	2	R11	CHIARELLI UNIT 9H	PENNSYLVANIA	WASHINGTON			.034	.032			
OWNER%: .00739573											794.97 PFC		
											5.88	5.88-	
TOTALS			.00									.01	
400021767	2	2	R11	CHIARELLI UNIT 9H	PENNSYLVANIA	WASHINGTON							
04/2018	22,414.20-	1053	23,602.15-	2.682	2.547			60,122.02-					
OWNER%: .00739573	165.76-		174.54-					444.65-				444.65-	
OWNER%: .00739573						.572	.543			12,834.18-	FCI		
										94.92-		94.92	
OWNER%: .00739573						.757	.719			16,980.35-	GAI		
										125.58-		125.58	
OWNER%: .00739573						.051	.048			1,155.22-	PFC		
										8.54-		8.54	
OWNER%: .00739573	22,414.20	1053	23,602.15	2.682	2.547			60,125.57					
OWNER%: .00739573	165.76		174.54					444.67				444.67	
OWNER%: .00739573						.572	.543			12,834.18	FCI		
										94.92		94.92-	
OWNER%: .00739573						.757	.719			16,980.35	GAI		
										125.58		125.58-	
OWNER%: .00739573						.051	.048			1,155.22	PFC		
										8.54		8.54-	
TOTALS			.00									.02	
400021767	2	2	R11	CHIARELLI UNIT 9H	PENNSYLVANIA	WASHINGTON							
06/2018	23,360.09-	1031	24,084.25-	2.715	2.633			63,422.77-					
OWNER%: .00739573	172.76-		178.11-					469.06-				469.06-	
OWNER%: .00739573						.475	.462			11,112.38-	FCI		
										82.18-		82.18	
OWNER%: .00739573						.718	.696			16,784.85-	GAI		
										124.14-		124.14	
OWNER%: .00739573						.052	.051			1,236.72-	PFC		
										9.14-		9.14	



RANGE RESOURCES CORPORATION and subsidiaries
 100 THROCKMORTON ST STE 1200
 FORT WORTH TX 76102

FORT CHERRY SCHOOL DISTRICT
 110 FORT CHERRY ROAD
 McDONALD PA 15057-

OWNER NUMBER: 164428
 CHECK NUMBER: 11120847
 CHECK DATE.: 05/29/2020
 PAGE NUMBE 18 of 25

PROPERTY #	INT	PC	DOI	PROPERTY NAME	STATE	COUNTY	SALES VOLUMES		PRICE	DC RATE	SALES VALUE		
PROD DATE	MCF/BBL	BTU	MMBTU	MCF/BBL	MMBTU	MCF/BBL	MMBTU	GROSS VALUE	TAXES	DEDUCTIONS	DC	NET VALUE	
400021767	2	2	R11	CHIARELLI UNIT 9H	PENNSYLVANIA	WASHINGTON							
OWNER#: 1.00000000													
	23,360.09	1031	24,084.25	2.715	2.633			63,423.51					
OWNER#: .00739573	172.76		178.11					469.07					
OWNER#: .00739573													
OWNER#: .00739573													
OWNER#: .00739573													
OWNER#: .00739573													
OWNER#: .00739573													
OWNER#: 1.00000000													
TOTALS													
400021767	2	2	R11	CHIARELLI UNIT 9H	PENNSYLVANIA	WASHINGTON							
07/2018	22,051.11	1029	22,690.59	2.848	2.768			62,810.81					
OWNER#: .00739573	163.08		167.80					464.54					
OWNER#: .00739573													
OWNER#: .00739573													
OWNER#: .00739573													
OWNER#: .00739573													
OWNER#: .00739573													
OWNER#: 1.00000000													
	22,051.11	1029	22,690.59	2.848	2.768			62,812.49					
OWNER#: .00739573	163.08		167.80					464.55					
OWNER#: .00739573													
OWNER#: .00739573													
OWNER#: .00739573													
OWNER#: .00739573													
OWNER#: .00739573													
OWNER#: .00739573													
OWNER#: .00739573													

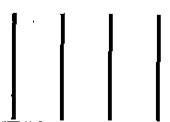
RANGE RESOURCES CORPORATION and subsidiaries
 100 THROCKMORTON ST STE 1200
 FORT WORTH TX 76102

FORT CHERRY SCHOOL DISTRICT
 110 FORT CHERRY ROAD
 MCDONALD PA 15057-

OWNER NUMBER: 164428
 CHECK NUMBER: 11120847
 CHECK DATE: 05/29/2020
 PAGE NUMBER: 19 of 25

PROPERTY #	INT	PC	DOI	PROPERTY NAME	STATE	COUNTY	SALES VOLUMES		PRICE	DC RATE	SALES VALUE		
PROD DATE	MCF/BBL	BTU	MMBTU	MCF/BBL	MMBTU	MCF/BBL	MMBTU	GROSS VALUE	TAXES	DEDUCTIONS	DC	NET VALUE	
400021767	2	2	R11	CHIARELLI UNIT 9H	PENNSYLVANIA	WASHINGTON			.479	.466		78.25- CSW	
OWNER#: 1.00900000												78.25-	
TOTALS			.00									78.25	
400021767	2	2	R11	CHIARELLI UNIT 9H	PENNSYLVANIA	WASHINGTON						.01	
03/2020	19,628.54	1070	21,002.53	1.542	1.441	.340	.318	30,279.58	6,682.98	FCI			
OWNER#: .00739573	145.16		155.32					223.94	49.43			174.51	
OWNER#: .00739573						.762	.712		14,972.76	GAI			
OWNER#: .00739573						.033	.031		110.74			110.74-	
OWNER#: 1.00900000						.281	.262		660.27	PFC			
TOTALS	145.16		155.32						4.88			4.88-	
									40.79-	CSW		40.79	
									40.79-			40.79	
400021767	2	3	R11	CHIARELLI UNIT 9H	PENNSYLVANIA	WASHINGTON						99.68	
03/2020	2,644.04			11.850		8.717		31,332.65	23,049.83	PHI			
OWNER#: .00739573	19.56							231.73	170.47			61.26	
TOTALS	19.56											61.26	
400021767	2	5	R11	CHIARELLI UNIT 9H	PENNSYLVANIA	WASHINGTON							
03/2020	143.92			19.745				2,841.70					
OWNER#: .00739573	1.06							21.02				21.02	
TOTALS	1:06											21.02	
400021768	2	2	R12	CHIARELLI UNIT 10H	PENNSYLVANIA	WASHINGTON							
11/2017	8,066.49-	1040	8,389.14-	2.431	2.337			19,610.80-	145.03-			145.03-	
OWNER#: .00739573	59.66-		62.04-										
OWNER#: .00739573						.412	.397		3,330.58-	FCI			
									24.64-			24.64	

740320212020050920100061



RANGE RESOURCES CORPORATION and subsidiaries
 100 THROCKMORTON ST STE 1200
 FORT WORTH TX 76102

FORT CHERRY SCHOOL DISTRICT
 110 FORT CHERRY ROAD
 MCDONALD PA 15057-

OWNER NUMBER: 164428
 CHECK NUMBER: 11120847
 CHECK DATE.: 05/29/2020
 PAGE NUMBE 20 of 25

PROPERTY #	INT	PC	DOI	PROPERTY NAME	STATE	COUNTY	SALES VOLUMES		PRICE	DC RATE	SALES VALUE		
PROD DATE	MCF/BBL	BTU	MMBTU	MCF/BBL	MMBTU	MCF/BBL	MMBTU	GROSS VALUE	TAXES	DEDUCTIONS	DC	NET VALUE	
400021768	2	2	R12	CHIARELLI UNIT 10H	PENNSYLVANIA	WASHINGTON							
								.559	.538	4,515.10-	GAI		
OWNER#: .00739573										33.39-		33.39	
OWNER#: .00739573								.034	.032	275.03-	PFC		
										2.04-		2.04	
		8,066.49	1040	8,389.14	2.431	2.337		19,611.01					
OWNER#: .00739573		59.66		62.04				145.03				145.03	
OWNER#: .00739573								.412	.397	3,330.58	FCI		
OWNER#: .00739573										24.64		24.64-	
OWNER#: .00739573								.559	.538	4,515.10	GAI		
OWNER#: .00739573										33.39		33.39-	
OWNER#: .00739573								.034	.032	275.03	PFC		
OWNER#: .00739573										2.04		2.04-	
TOTALS			.00									.00	
400021768	2	2	R12	CHIARELLI UNIT 10H	PENNSYLVANIA	WASHINGTON							
04/2018	7,847.46-	1053	8,263.37-	2.682	2.547			21,049.39-					
OWNER#: .00739573		58.04-	61.11-					155.68-				155.68-	
OWNER#: .00739573								.572	.543	4,493.39-	FCI		
OWNER#: .00739573										33.23-		33.23	
OWNER#: .00739573								.757	.719	5,945.01-	GAI		
OWNER#: .00739573										43.97-		43.97	
OWNER#: .00739573								.051	.048	404.46-	PFC		
OWNER#: .00739573										2.99-		2.99	
	7,847.46	1053	8,263.37	2.682	2.547			21,050.63					
OWNER#: .00739573		58.04	61.11					155.69				155.69	
OWNER#: .00739573								.572	.543	4,493.39	FCI		
OWNER#: .00739573										33.23		33.23-	
OWNER#: .00739573								.757	.719	5,945.01	GAI		
OWNER#: .00739573										43.97		43.97-	
OWNER#: .00739573								.051	.048	404.46	PFC		
OWNER#: .00739573										2.99		2.99-	
TOTALS			.00									.01	
400021768	2	2	R12	CHIARELLI UNIT 10H	PENNSYLVANIA	WASHINGTON							
06/2018	8,079.16-	1031	8,329.61-	2.715	2.633			21,934.96-					
OWNER#: .00739573		59.75-	61.60-					162.22-				162.22-	

RANGE RESOURCES CORPORATION and subsidiaries
 100 THROCKMORTON ST STE 1200
 FORT WORTH TX 76102

FORT CHERRY SCHOOL DISTRICT
 110 FORT CHERRY ROAD
 MCDONALD PA 15057-

OWNER NUMBER: 164428
 CHECK NUMBER: 11120847
 CHECK DATE: 05/29/2020
 PAGE NUMBER: 21 of 25

PROPERTY #	INT	PC	DOI	PROPERTY NAME	STATE	COUNTY	SALES VOLUMES		PRICE	DC RATE	SALES VALUE		
PROD DATE	MCF/BBL	BTU	MMBTU	MCF/BBL	MMBTU	MCF/BBL	MMBTU	GROSS VALUE	TAXES	DEDUCTIONS	DC	NET VALUE	
400021768	2	2	R12	CHIARELLI UNIT 10H	PENNSYLVANIA	WASHINGTON							
OWNER#: .00739573					.475	.461				3,843.25-	FCI		
										28.43-		28.43	
OWNER#: .00739573					.718	.696				5,805.09-	GAI		
										42.94-		42.94	
OWNER#: .00739573					.052	.051				427.72-	PFC		
										3.16-		3.16	
OWNER#: 1.00000000					.422	.409				25.25	CSW		
										25.25		25.25-	
OWNER#: .00739573	8,079.16	1031		8,329.61	2.715	2.633		21,935.22					
	59.75			61.60				162.23				162.23	
OWNER#: .00739573					.475	.461				3,843.25	FCI		
										28.43		28.43-	
OWNER#: .00739573					.718	.696				5,805.09	GAI		
										42.94		42.94-	
OWNER#: .00739573					.052	.051				427.72	PFC		
										3.16		3.16-	
OWNER#: 1.00000000					.422	.409				25.25-	CSW		
										25.25-		25.25	
TOTALS			.00									.01	
400021768	2	2	R12	CHIARELLI UNIT 10H	PENNSYLVANIA	WASHINGTON							
07/2018	7,482.55-	1029		7,699.54-	2.848	2.768		21,313.44-					
OWNER#: .00739573	55.34-			56.94-				157.63-				157.63-	
OWNER#: .00739573					.503	.486				3,746.72-	FCI		
										27.71-		27.71	
OWNER#: .00739573					.749	.728				5,609.97-	GAI		
										41.49-		41.49	
OWNER#: .00739573					.052	.051				392.97-	PFC		
										2.90-		2.90	
OWNER#: 1.00000000					.479	.466				26.55	CSW		
										26.55		26.55-	
OWNER#: .00739573	7,482.55	1029		7,699.54	2.848	2.768		21,314.01					
	55.34			56.94				157.63				157.63	



RANGE RESOURCES CORPORATION and subsidiaries
 100 THROCKMORTON ST STE 1200
 FORT WORTH TX 76102

FORT CHERRY SCHOOL DISTRICT
 110 FORT CHERRY ROAD
 McDONALD PA 15057-

OWNER NUMBER: 164428
 CHECK NUMBER: 11120847
 CHECK DATE.: 05/29/2020
 PAGE NUMBE 22 of 25

PROPERTY #	INT	PC	DOI	PROPERTY NAME	STATE	COUNTY	SALES VOLUMES		PRICE	DC RATE	SALES VALUE		DC	NET VALUE
PROD DATE	MCF/BBL	BTU	MMBTU	MCF/BBL	MMBTU	MCF/BBL	MMBTU	GROSS VALUE	TAXES	DEDUCTIONS	DC	NET VALUE		
400021768	2	2	R12	CHIARELLI UNIT 10H	PENNSYLVANIA	WASHINGTON								
								.500	.486			3,746.72	FCI	
OWNER#:	.00739573											27.71		27.71-
OWNER#:	.00739573							.749	.728			5,609.97	GAI	41.49-
OWNER#:	.00739573							.052	.051			392.97	PFC	2.90-
OWNER#:	.00739573							.479	.466			26.55-	CSW	26.55
OWNER#:	1.00000000											26.55-		
TOTALS			.00											.00
400021768	2	2	R12	CHIARELLI UNIT 10H	PENNSYLVANIA	WASHINGTON								
03/2020			6,934.60	1070	7,420.02	1.542	1.441	.340	.318	10,697.52		2,361.04	FCI	
OWNER#:	.00739573		51.29		54.88					79.12		17.46		61.66
OWNER#:	.00739573							.762	.712			5,289.75	GAI	39.12-
OWNER#:	.00739573							.033	.031			233.27	PFC	1.73-
OWNER#:	.00739573							.280	.262			14.41-	CSW	14.41-
OWNER#:	1.00000000											14.41-		35.22
TOTALS			51.29		54.88									35.22
400021768	2	3	R12	CHIARELLI UNIT 10H	PENNSYLVANIA	WASHINGTON								
03/2020			944.69			11.735		8.696		11,086.50		8,215.14	PHI	
OWNER#:	.00739573		6.99							82.00		60.75		21.25
TOTALS			6.99											21.25
400021768	2	5	R12	CHIARELLI UNIT 10H	PENNSYLVANIA	WASHINGTON								
03/2020			50.84			19.747				1,003.96				
OWNER#:	.00739573		.38							7.42				7.42
TOTALS			.38											7.42
410160025	2	2	R1	KRESIC UNIT 5H	PENNSYLVANIA	WASHINGTON								
03/2020			345,028.44	1070	369,180.43	1.542	1.441	.340	.318	532,251.35		117,472.83	FCI	
OWNER#:	.00061191		211.13		225.90					325.69		71.88		253.81

RANGE RESOURCES CORPORATION and subsidiaries
 100 THROCKMORTON ST STE 1200
 FORT WORTH TX 76102

FORT CHERRY SCHOOL DISTRICT
 110 FORT CHERRY ROAD
 MCDONALD PA 15057-

OWNER NUMBER: 164428
 CHECK NUMBER: 11120847
 CHECK DATE: 05/29/2020
 PAGE NUMBE 23 of 25

PROPERTY #	INT	PC	DOI	PROPERTY NAME	STATE	COUNTY	SALES VOLUMES		PRICE	DC RATE	SALES VALUE		
PROD DATE	MCF/BBL	BTU	MMBTU	MCF/BBL	MMBTU	MCF/BBL	MMBTU	GROSS VALUE	TAXES	DEDUCTIONS	DC	NET VALUE	
410160025	2	2	R1	KRESIC UNIT 5H	PENNSYLVANIA	WASHINGTON							
OWNER%: .00061191						.762	.712			263,189.56	GAI		
										162.05		161.05-	
OWNER%: .00061191						.033	.031			11,606.11	PFC		
										7.10		7.10-	
OWNER%: 1.00000000						.280	.262			59.31-	CSW		
										59.31-		59.31	
TOTALS		211.13			225.90							144.97	
410160025	2	3	R1	KRESIC UNIT 5H	PENNSYLVANIA	WASHINGTON							
03/2020	57,455.68					11.842	8.738	680,401.61		502,083.50	PHI		
OWNER%: .00061191	35.15							416.35		307.24		109.11	
TOTALS	35.15											109.11	
410160025	2	5	R1	KRESIC UNIT 5H	PENNSYLVANIA	WASHINGTON							
03/2020	4,558.01					22.495		102,534.66					
OWNER%: .00061191	2.79							62.74				62.74	
TOTALS	2.79											62.74	
420000015	2	2	R2	KRESIC UNIT 6H	PENNSYLVANIA	WASHINGTON							
03/2020	329,968.61	1070	353,066.41	1.542		1.441	.340	509,019.61		112,345.36	FCI		
OWNER%: .00061191	201.91		216.04					311.47		68.75		242.72	
										251,701.85	GAI		
OWNER%: .00061191						.762	.712			154.02		154.02-	
OWNER%: .00061191						.033	.031			11,099.53	PFC		
										6.79		6.79-	
OWNER%: 1.00000000						.280	.262			56.73-	CSW		
										56.73-		56.73	
TOTALS	201.91		216.04									138.64	
420000015	2	3	R2	KRESIC UNIT 6H	PENNSYLVANIA	WASHINGTON							
03/2020	59,914.15			12.007		8.779		719,442.93		526,028.93	PHI		
OWNER%: .00061191	36.67							440.23		322.88		118.35	

7400202.2020050909201.00001

RANGE RESOURCES CORPORATION and subsidiaries
 100 THEROCKMORTON ST STE 1200
 FORT WORTH TX 76102

FORT CHERRY SCHOOL DISTRICT
 110 FORT CHERRY ROAD
 MCDONALD PA 15057-

OWNER NUMBER: 164428
 CHECK NUMBER: 11120847
 CHECK DATE.: 05/29/2020
 PAGE NUMBE 24 of 25

PROPERTY #	INT	PC	DOI	PROPERTY NAME	STATE	COUNTY	SALES VOLUMES						SALES VALUE	
PROD DATE	MCF/BBL	BTU	MMBTU	MCF/BBL	MMBTU	MCF/BBL	MMBTU	GROSS VALUE	TAXES	DEDUCTIONS	DC	NET VALUE		
420000015	2	3	R2	KRESIC UNIT 6H	PENNSYLVANIA	WASHINGTON								
TOTALS			36.67									118.35		
420000015	2	5	R2	KRESIC UNIT 6H	PENNSYLVANIA	WASHINGTON								
03/2020			3,425.30					22.495		77,053.93				
OWNER#: .00061191			2.09							47.15		47.15		
TOTALS			2.09									47.15		
420000016	2	2	R1	KRESIC UNIT 7H	PENNSYLVANIA	WASHINGTON								
03/2020			295,799.17	1070	316,505.11	1.542	1.441	.340	.318	456,308.79	100,711.59	FCI		
OWNER#: .00042661			126.19		135.02					194.67	42.97	151.70		
OWNER#: .00042661								.762	.712		225,637.20	GAI		
OWNER#: .00042661								.033	.031		96.26	96.26		
OWNER#: 1.00000030											9,950.13	PFC		
TOTALS			126.19		135.02						4.24	4.24		
420000016	2	3	R1	KRESIC UNIT 7H	PENNSYLVANIA	WASHINGTON								
03/2020			52,418.09			11.940		8.765		625,905.34	459,450.74	PHI		
OWNER#: .00042661			22.36							267.02	196.02	71.00		
TOTALS			22.36									71.00		
420000016	2	5	R1	KRESIC UNIT 7H	PENNSYLVANIA	WASHINGTON								
03/2020			1,852.76			22.495				41,678.81				
OWNER#: .00042661			.79							17.78		17.78		
TOTALS			.79									17.78		
420000017	2	2	R1	KRESIC UNIT 11H	PENNSYLVANIA	WASHINGTON								
03/2020			313,782.76	1070	335,747.55	1.542	1.441	.340	.318	484,050.83	106,834.52	FCI		
OWNER#: .00042661			133.86		143.23					206.50	45.58	160.92		

RANGE RESOURCES CORPORATION and subsidiaries
 100 THROCKMORTON ST STE 1200
 FORT WORTH TX 76102

FORT CHERRY SCHOOL DISTRICT
 110 FORT CHERRY ROAD
 MCDONALD PA 15057-

OWNER NUMBER: 164428
 CHECK NUMBER: 11120847
 CHECK DATE: 05/29/2020
 PAGE NUMBE 25 of 25

PROPERTY #	INT	PC	DOI	PROPERTY NAME	STATE	COUNTY	SALES VOLUMES		PRICE		DC RATE	SALES VALUE			
PROD DATE	MCF/BBL	BTU	MMBTU	MCF/BBL	MMBTU	MCF/BBL	MMBTU	GROSS VALUE	TAXES	DEDUCTIONS	DC	NET VALUE			
420000017	2	2	R1	KRESIC UNIT 11H	PENNSYLVANIA	WASHINGTON									
OWNER#: .00042661								.762	.712			239,355.18	GAI		
												102.11			
OWNER#: .00042661								.033	.031			10,555.07	PFC		
												4.50			
OWNER#: 1.00000000								.280	.262			37.61-	CSW		
												37.61-			
TOTALS				133.86		143.23									
420000017	2	3	R1	KRESIC UNIT 11H	PENNSYLVANIA	WASHINGTON									
03/2020				53,164.84				11.895	8.748			632,419.12			
OWNER#: .00042661				22.68								269.80			
												465,136.49	PHI		
												298.43			
TOTALS				22.68											
420000017	2	5	R1	KRESIC UNIT 11H	PENNSYLVANIA	WASHINGTON									
03/2020				1,793.64				22.495				40,348.92			
OWNER#: .00042661				.77								17.22			
TOTALS				.77											
CHECK TOTALS												3,878.22	.00	2,407.79	1,470.43

PC PRODUCT CODES : 2-GAS; 3-NGL; 5-COND;

INT INTEREST TYPES: 2-ROY. INT;

DC DEDUCT CODES : MH-GAS MRKT'G FEE; FCI-FIRM CAPACITY-IN; GAI-GATHERING-INV; PFC-PURCHASED FUEL; CSW-PFC CAP.80/MMBTU; PHI-PROC FEE-INV;

IMPORTANT INFORMATION: Please retain for income tax purposes, duplicates cannot be furnished.

Direct inquiries to (844) 594-6775 or email OWNERRELATIONS@RANGERESOURCES.COM.

