

164428
FORT CHERRY SCHOOL DISTRICT
110 FORT CHERRY RD
MC DONALD, PA 15057-2927

Range Resources Corporation and subsidiaries

Ck. Date: 05/29/2020

Check No. 0011120847

IF YOU HAVE QUESTIONS CONCERNING YOUR CHECK PLEASE CALL ROYALTY INQUIRY
LINE AT 844-594-6775 OR EMAIL ownerrelations@rangeresources.com.

RETAIN FOR YOUR RECORDS.

PLEASE NOTE: IF YOU SHOULD REQUEST A DUPLICATE COPY OF YOUR PRODUCTION
DETAIL OR A REISSUED CHECK TO BE PROCESSED, THERE WILL BE A \$25 CHARGE
TO COVER ADMINISTRATIVE EXPENSE. THE CHARGE WILL BE DEDUCTED FROM YOUR
SUBSEQUENT REVENUE DISTRIBUTION CHECK.

TEAR HERE

TEAR ALONG HERE

TEAR HERE

FOR SECURITY PURPOSES, THE BACK OF THIS DOCUMENT CONTAINS AN ARTIFICIAL WATERMARK



RANGE
RESOURCES®

Range Resources Corporation and subsidiaries
100 Throckmorton Street, Ste 1200
Fort Worth, Texas 76102
844-594-6775
OwnerRelations@rangeresources.com

Amegy Bank N.A.
Porter, Texas

35-1058/1134

THIS CHECK VOID UNLESS PRESENTED FOR
PAYMENT WITHIN 90 DAYS OF ISSUE DATE

DATE	CHECK NO.	AMOUNT
05/29/2020	0011120847	\$*****1,470.43

PAY One Thousand Four Hundred Seventy And 43/100 Dollars



164428
FORT CHERRY SCHOOL DISTRICT
110 FORT CHERRY RD
MC DONALD, PA 15057-2927

967

TO THE
ORDER
OF

Mark S. Seucchi

SIGNATURE HAS A BLUE-GREEN BACKGROUND • BORDER CONTAINS MICROPRINTING MP

⑈0011120847⑈ ⑆113110586⑆ ⑈5555001751⑈



RANGE RESOURCES CORPORATION and subsidiaries
 100 THROCKMORTON ST STE 1200
 FORT WORTH TX 76102

FORT CHERRY SCHOOL DISTRICT
 110 FORT CHERRY ROAD
 MCDONALD PA 15057-

OWNER NUMBER: 164428
 CHECK NUMBER: 11120847
 CHECK DATE: 05/29/2020
 PAGE NUMBER: 1 of 25

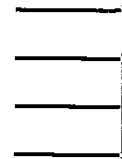
PROPERTY #	INT	PC	DOI	PROPERTY NAME	STATE	COUNTY	SALES VOLUMES			PRICE			DC RATE			SALES VALUE		
							PROD DATE	2	R12	MCF/BBL	BTU	MMBTU	MCF/BBL	MMBTU	MCF/BBL	MMBTU	MMBTU	TAXES
400021759		2		CHIARELLI UNIT 1H	PENNSYLVANIA	WASHINGTON												
	11/2017			7,930.14- 1040	2.431	2.337												
OWNER#:	.00739573			58.65-														142.59-
OWNER#:	.00739573																	142.59-
OWNER#:	.00739573																	24.21-
OWNER#:	.00739573																	32.83
OWNER#:	.00739573			7,930.14 1040	2.431	2.337												2.00
OWNER#:	.00739573			58.65														142.59
OWNER#:	.00739573																	142.59
OWNER#:	.00739573																	24.21-
OWNER#:	.00739573																	32.83-
OWNER#:	.00739573																	2.00-
OWNER#:	.00739573																	142.59
OWNER#:	.00739573																	142.59
OWNER#:	.00739573																	24.21-
OWNER#:	.00739573																	32.83-
OWNER#:	.00739573																	2.00-
OWNER#:	.00739573																	142.59
OWNER#:	.00739573																	142.59
OWNER#:	.00739573																	24.21-
OWNER#:	.00739573																	32.83-
OWNER#:	.00739573																	2.00-
OWNER#:	.00739573																	142.59
OWNER#:	.00739573																	142.59
OWNER#:	.00739573																	24.21-
OWNER#:	.00739573																	32.83-
OWNER#:	.00739573																	2.00-
OWNER#:	.00739573																	142.59
OWNER#:	.00739573																	142.59
OWNER#:	.00739573																	24.21-
OWNER#:	.00739573																	32.83-
OWNER#:	.00739573																	2.00-
OWNER#:	.00739573																	142.59
OWNER#:	.00739573																	142.59
OWNER#:	.00739573																	24.21-
OWNER#:	.00739573																	32.83-
OWNER#:	.00739573																	2.00-
OWNER#:	.00739573																	142.59
OWNER#:	.00739573																	142.59
OWNER#:	.00739573																	24.21-
OWNER#:	.00739573																	32.83-
OWNER#:	.00739573																	2.00-
OWNER#:	.00739573																	142.59
OWNER#:	.00739573																	142.59
OWNER#:	.00739573																	24.21-
OWNER#:	.00739573																	32.83-
OWNER#:	.00739573																	2.00-
OWNER#:	.00739573																	142.59
OWNER#:	.00739573																	142.59
OWNER#:	.00739573																	24.21-
OWNER#:	.00739573																	32.83-
OWNER#:	.00739573																	2.00-
OWNER#:	.00739573																	142.59
OWNER#:	.00739573																	142.59
OWNER#:	.00739573																	24.21-
OWNER#:	.00739573																	32.83-
OWNER#:	.00739573																	2.00-
OWNER#:	.00739573																	142.59
OWNER#:	.00739573																	142.59
OWNER#:	.00739573																	24.21-
OWNER#:	.00739573																	32.83-
OWNER#:	.00739573																	2.00-
OWNER#:	.00739573																	142.59
OWNER#:	.00739573																	142.59
OWNER#:	.00739573																	24.21-
OWNER#:	.00739573																	32.83-
OWNER#:	.00739573																	2.00-
OWNER#:	.00739573																	142.59
OWNER#:	.00739573																	142.59
OWNER#:	.00739573																	24.21-
OWNER#:	.00739573																	32.83-
OWNER#:	.00739573																	2.00-
OWNER#:	.00739573																	142.59
OWNER#:	.00739573																	142.59
OWNER#:	.00739573																	24.21-
OWNER#:	.00739573																	32.83-
OWNER#:	.00739573																	2.00-
OWNER#:	.00739573																	142.59
OWNER#:	.00739573																	142.59
OWNER#:	.00739573																	24.21-
OWNER#:	.00739573																	32.83-
OWNER#:	.00739573																	2.00-
OWNER#:	.00739573																	142.59
OWNER#:	.00739573																	142.59
OWNER#:	.00739573																	24.21-
OWNER#:	.00739573																	32.83-
OWNER#:	.00739573																	2.00-
OWNER#:	.00739573																	142.59
OWNER#:	.00739573																	142.59
OWNER#:	.00739573																	24.21-
OWNER#:	.00739573																	32.83-
OWNER#:	.00739573																	2.00-
OWNER#:	.00739573																	142.59
OWNER#:	.00739573																	142.59
OWNER#:	.00739573																	24.21-
OWNER#:	.00739573																	32.83-
OWNER#:	.00739573																	2.00-
OWNER#:	.00739573																	

RANGE RESOURCES CORPORATION and subsidiaries
 100 THROCKMORTON ST STE 1200
 FORT WORTH TX 76102

FORT CHERRY SCHOOL DISTRICT
 110 FORT CHERRY ROAD
 MCDONALD PA 15057-

OWNER NUMBER: 164428
 CHECK NUMBER: 11120847
 CHECK DATE: 05/29/2020
 PAGE NUMBER: 5 of 25

PROPERTY #	INT	PC	DOI	PROPERTY NAME	STATE	COUNTY	SALES VOLUMES			PRICE			DC RATE			SALES VALUE		
							MCF/BBL	PTU	MMBTU	MCF/BBL	MMBTU	MCF/BBL	MMBTU	MMBTU	TAXES	DEDUCTIONS	DC	NET VALUE
400021761	2	2	R12	CHIARELLI UNIT 3H	PENNSYLVANIA	WASHINGTON												
OWNER#:	.00739573				.052	.051												
OWNER#:	1.00000000				.422	.409												
OWNER#:	.00739573	6,658.15	1031	6,864.55	2.715	2.633												
OWNER#:	.00739573	49.25		50.77														
OWNER#:	.00739573				.475	.461												
OWNER#:	.00739573				.718	.696												
OWNER#:	.00739573				.052	.051												
OWNER#:	1.00000000				.422	.409												
TOTALS			.00															
400021761	2	2	R12	CHIARELLI UNIT 3H	PENNSYLVANIA	WASHINGTON												
OWNER#:	.00739573	6,589.10	1029	6,780.18	2.848	2.768												
OWNER#:	.00739573	48.73		50.14														
OWNER#:	.00739573				.500	.486												
OWNER#:	.00739573				.749	.728												
OWNER#:	.00739573				.052	.051												
OWNER#:	.00739573				.479	.466												
OWNER#:	1.00000000																	
OWNER#:	.00739573	6,589.10	1029	6,780.18	2.848	2.768												
OWNER#:	.00739573	48.73		50.14														
OWNER#:	.00739573				.503	.486												
OWNER#:	.00739573				.749	.728												
OWNER#:	.00739573																	



RANGE RESOURCES CORPORATION and subsidiaries
 100 THEROMORTON ST STE 1200
 FORT WORTH TX 76102

FOR: CHERRY SCHOOL DISTRICT
 210 FORT CHERRY ROAD
 McDONALD PA 15057-

OWNER NUMBER: 164428
 CHECK NUMBER: 11120847
 CHECK DATE: 05/29/2020
 PAGE NUMBE 8 of 25

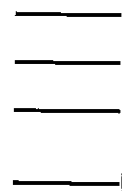
PROPERTY #	INT	FC	DOI	PROPERTY NAME	STATE	COUNTY	SALES VOLUMES				SALES VALUE								
							MCF/BBL	BTU	MMBTU	MCF/BBL	MMBTU	GROSS VALUE	TAXES	DEDUCTIONS	DC	NET VALUE			
400021762	2	2	R12	CHIARELLI UNIT 4H	PENNSYLVANIA	WASHINGTON													
TOTALS							.00												.01
400021762	2	2	R12	CHIARELLI UNIT 4H	PENNSYLVANIA	WASHINGTON													
06/2018				7,283.78- 1031	2.633		2.715			19,775.51-									
OWNER#: .00739573				53.87-					.475	.461									146.26-
OWNER#: .00739573									.718	.696									3,464.89- FCI
OWNER#: .00739573									.052	.051									25.63-
OWNER#: .00739573									.422	.410									5,233.59- GAI
OWNER#: 1.00000000				7,283.78 1031	2.633		2.715												38.71-
OWNER#: .00739573				53.87					.475	.461									385.62- PFC
OWNER#: .00739573									.718	.696									2.85-
OWNER#: .00739573									.052	.051									22.77 CSW
OWNER#: 1.00000000				7,283.78 1031	2.633		2.715												22.77-
OWNER#: .00739573				53.87					.475	.461									146.26
OWNER#: .00739573									.718	.696									3,464.89 FCI
OWNER#: .00739573									.052	.051									25.63-
OWNER#: 1.00000000				7,283.78 1031	2.633		2.715												5,233.59 GAI
OWNER#: .00739573				53.87-					.475	.461									38.71-
OWNER#: .00739573									.718	.696									385.62 PFC
OWNER#: .00739573									.052	.051									2.85-
OWNER#: 1.00000000				7,283.78 1031	2.633		2.715												22.77- CSW
OWNER#: .00739573				53.87					.475	.461									22.77-
OWNER#: .00739573									.718	.696									146.26
OWNER#: .00739573									.052	.051									3,464.89 FCI
OWNER#: 1.00000000				7,283.78 1031	2.633		2.715												25.63-
OWNER#: .00739573				53.87-					.475	.461									5,233.59 GAI
OWNER#: .00739573									.718	.696									38.71-
OWNER#: .00739573									.052	.051									385.62 PFC
OWNER#: 1.00000000				7,283.78 1031	2.633		2.715												2.85-
OWNER#: .00739573				53.87					.475	.461									22.77- CSW
OWNER#: .00739573									.718	.696									22.77-
OWNER#: .00739573									.052	.051									146.26
OWNER#: 1.00000000				7,283.78 1031	2.633		2.715												3,464.89 FCI
OWNER#: .00739573				53.87-					.475	.461									25.63-
OWNER#: .00739573									.718	.696									5,233.59 GAI
OWNER#: .00739573									.052	.051									38.71-
OWNER#: 1.00000000				7,283.78 1031	2.633		2.715												385.62 PFC
OWNER#: .00739573				53.87					.475	.461									2.85-
OWNER#: .00739573									.718	.696									22.77- CSW
OWNER#: .00739573									.052	.051									22.77-
OWNER#: 1.00000000				7,283.78 1031	2.633		2.715												146.26
OWNER#: .00739573				53.87-					.475	.461									3,464.89 FCI
OWNER#: .00739573									.718	.696									25.63-
OWNER#: .00739573									.052	.051									5,233.59 GAI
OWNER#: 1.00000000				7,283.78 1031	2.633		2.715												38.71-
OWNER#: .00739573				53.87					.475	.461									385.62 PFC
OWNER#: .00739573									.718	.696									2.85-
OWNER#: .00739573									.052	.051									22.77- CSW
OWNER#: 1.00000000				7,283.78 1031	2.633		2.715												22.77-
OWNER#: .00739573				53.87					.475	.461									146.26
OWNER#: .00739573									.718	.696									3,464.89 FCI
OWNER#: .00739573									.052	.051									25.63-
OWNER#: 1.00000000				7,283.78 1031	2.633		2.715												5,233.59 GAI
OWNER#: .00739573				53.87-					.475	.461									38.71-
OWNER#: .00739573									.718	.696									385.62 PFC
OWNER#: .00739573									.052	.051									2.85-
OWNER#: 1.00000000				7,283.78 1031	2.633		2.715												22.77- CSW
OWNER#: .00739573				53.87					.475	.461									22.77-
OWNER#: .00739573									.718	.696									146.26
OWNER#: .00739573									.052	.051									3,464.89 FCI
OWNER#: 1.00000000				7,283.78 1031	2.633		2.715												25.63-
OWNER#: .00739573				53.87-					.475	.461									5,233.59 GAI
OWNER#: .00739573									.718	.696									38.71-
OWNER#: .00739573									.052	.051									385.62 PFC
OWNER#: 1.00000000				7,283.78 1031	2.633		2.715												2.85-
OWNER#: .00739573				53.87					.475	.461									22.77- CSW
OWNER#: .00739573									.718	.696									22.77-
OWNER#: .00739573									.052	.051									146.26
OWNER#: 1.00000000				7,283.78 1031	2.633		2.715												3,464.89 FCI
OWNER#: .00739573				53.87-					.475	.461									25.63-
OWNER#: .00739573									.718	.696									5,233.59 GAI
OWNER#: .00739573									.052	.051									38.71-
OWNER#: 1.00000000				7,283.78 1031	2.633		2.715												385.62 PFC
OWNER#: .00739573				53.87					.475	.461									2.85-
OWNER#: .00739573									.718	.696									22.77- CSW
OWNER#: .00739573									.052	.051									22.77-
OWNER#: 1.00000000				7,283.78 1031	2.633		2.715												146.26
OWNER#: .00739573				53.87-					.475	.461									3,464.89 FCI
OWNER#: .00739573									.718	.696									25.63-
OWNER#: .00739573									.052	.051									5,233.59 GAI
OWNER#: 1.00000000				7,283.78 1031	2.633		2.715												38.71-
OWNER#: .00739573				53.87					.475	.461									385.62 PFC
OWNER#: .00739573									.718	.696									2.85-
OWNER#: .00739573									.052	.051									22.77- CSW
OWNER#: 1.00000000				7,283.78 1031	2.633		2.715												

RANGE RESOURCES CORPORATION and subsidiaries
 100 THROCKMORTON ST STE 1200
 FORT WORTH TX 76102

FORT CHERRY SCHOOL DISTRICT
 110 FORT CHERRY ROAD
 MCDONALD PA 15057-

OWNER NUMBER: 164428
 CHECK NUMBER: 11120847
 CHECK DATE: 05/29/2020
 PAGE NUMBER 9 of 25

PROPERTY #	INT	PC	DOI	PROPERTY NAME	STATE	COUNTY	SALES VOLUMES			PRICE			DC RATE			SALES VALUE			NET VALUE		
							PROG DATE	MCF/BBL	BTU	MMBTU	MCF/BBL	MMBTU	MMBTU	MCF/BBL	MMBTU	MMBTU	TAXES	DEDUCTIONS		DC	
400021762	2	2	R12	CHIARELLI UNIT 4H	PENNSYLVANIA	WASHINGTON															
OWNER#:	.00739573				.852	.052															
OWNER#:	1.00000000				.480	.466															
OWNER#:	.00739573			7,359.15	2.848	2.768															
OWNER#:	.00739573			54.42																	
OWNER#:	.00739573																				
OWNER#:	.00739573																				
OWNER#:	1.00000000				.480	.466															
TOTALS					.00																
400021762	2	2	R12	CHIARELLI UNIT 4H	PENNSYLVANIA	WASHINGTON															
OWNER#:	.00739573			6,972.31	1.542	1.441															
OWNER#:	.00739573			48.19																	
OWNER#:	.00739573																				
OWNER#:	.00739573																				
OWNER#:	1.00000000				.280	.262															
TOTALS					.00																
400021762	2	3	R12	CHIARELLI UNIT 4H	PENNSYLVANIA	WASHINGTON															
OWNER#:	.00739573			938.28	1.759	8.705															
OWNER#:	.00739573			6.94																	
OWNER#:	.00739573																				
OWNER#:	1.00000000				.280	.262															
TOTALS					.00																
400021762	2	5	R12	CHIARELLI UNIT 4H	PENNSYLVANIA	WASHINGTON															
OWNER#:	.00739573			47.78	19.744	943.37															
OWNER#:	.00739573			.35		6.98															
OWNER#:	.00739573																				
OWNER#:	1.00000000				.280	.262															
TOTALS					.00																



OWNER NUMBER: 164428
 CHECK NUMBER: 11120847
 CHECK DATE...: 05/29/2020
 PAGE NUMBE 12 of 25

FOR: CHERRY SCHOOL DISTRICT
 110 FORT CHERRY ROAD
 McDONALD PA 45057-

RANGE RESOURCES CORPORATION and subsidiaries
 104 TROCKMORTON ST STE 1200
 FORT WORTH TX 76102

PROPERTY #	INT	PC	DOI	PROPERTY NAME	STATE	COUNTY	SALES VOLUMES			PRICE			DC RATE			SALES VALUE		
							PROD DATE	2	2	R11	MCF/BBL	BTU	MMBTU	MCF/BBL	MMBTU	MCF/BBL	MMBTU	GROSS VALUE
400021764																		
	2	2	R11	CHIARELLI UNIT 6H	PENNSYLVANIA	WASHINGTON												
OWNER#:	.00739573				.500	.486												
OWNER#:	.00739573				.749	.728												
OWNER#:	.00739573				.052	.051												
OWNER#:	.00739573				.479	.466												
OWNER#:	1.00000000																	
OWNER#:	.00739573				11,473.31	1,029	11,806.03	2,848	2,768									
OWNER#:	.00739573				84.86	87.32												
OWNER#:	.00739573																	
OWNER#:	.00739573																	
OWNER#:	1.00000000																	
OWNER#:	.00739573																	
OWNER#:	.00739573																	
OWNER#:	1.00000000																	
OWNER#:	.00739573																	
OWNER#:	1.00000000																	
OWNER#:	.00739573																	
OWNER#:	1.00000000																	
OWNER#:	.00739573																	
OWNER#:	1.00000000																	
OWNER#:	.00739573																	
OWNER#:	1.00000000																	
OWNER#:	.00739573																	
OWNER#:	1.00000000																	
OWNER#:	.00739573																	
OWNER#:	1.00000000																	
OWNER#:	.00739573																	
OWNER#:	1.00000000																	
OWNER#:	.00739573																	
OWNER#:	1.00000000																	
OWNER#:	.00739573																	
OWNER#:	1.00000000																	
OWNER#:	.00739573																	
OWNER#:	1.00000000																	
OWNER#:	.00739573																	
OWNER#:	1.00000000																	
OWNER#:	.00739573																	
OWNER#:	1.00000000																	
OWNER#:	.00739573																	
OWNER#:	1.00000000																	
OWNER#:	.00739573																	
OWNER#:	1.00000000																	
OWNER#:	.00739573																	
OWNER#:	1.00000000																	
OWNER#:	.00739573																	
OWNER#:	1.00000000																	
OWNER#:	.00739573																	
OWNER#:	1.00000000																	
OWNER#:	.00739573																	
OWNER#:	1.00000000																	
OWNER#:	.00739573																	
OWNER#:	1.00000000																	
OWNER#:	.00739573																	
OWNER#:	1.00000000																	
OWNER#:	.00739573																	

OWNER NUMBER: 164428
 CHECK NUMBER: 11120847
 CHECK DATE: 05/29/2020
 PAGE NUMBER 13 of 25

FORT CHERRY SCHOOL DISTRICT
 110 FORT CHERRY ROAD
 MCDONALD PA 15057-

RANGE RESOURCES CORPORATION and subsidiaries
 100 THROCKMORTON ST STE 1200
 FORT WORTH TX 76102

PROPERTY #	INT	FC	DOI	PROPERTY NAME	STATE	COUNTY	SALES VOLUMES				PRICE				DC RATE				SALES VALUE			
							PROD DATE	MCF/BBL	3	R11	BTU	MMBTU	MCF/BBL	MMBTU	MCF/BBL	MMBTU	GROSS VALUE	TAXES	DEDUCTIONS	DC	NET VALUE	

400021764 2 3 R11 CHIARELLI UNIT 6H PENNSYLVANIA WASHINGTON

TOTALS 10.05
 400021764 2 5 R11 CHIARELLI UNIT 6H PENNSYLVANIA WASHINGTON
 03/2020 71.04 19.745 1,402.74
 OWNER#: .00739573 .52 10.38


TOTALS .52
 400021766 2 2 R12 CHIARELLI UNIT 8H PENNSYLVANIA WASHINGTON
 11/2017 7,398.07- 1040 7,693.99- 2.431 17,985.79-
 OWNER#: .00739573 54.71- 56.89- 133.02-

OWNER#: .00739573
 OWNER#: .00739573
 OWNER#: .00739573
 OWNER#: .00739573
 OWNER#: .00739573
 OWNER#: .00739573

7,398.07 1040 7,693.99 2.431 17,985.98
 54.71 56.89 133.02
 .397 .397
 .538 .538
 .032 .032
 .412 .412
 .559 .559
 .034 .034

3,054.60- FCI
 22.59-
 4,140.96- GAI
 30.62-
 252.24- PFC
 1.87-
 .3,054.60 FCI
 22.59-
 4,140.96 GAI
 30.62
 252.24 PFC
 1.87-
 133.02
 22.59-
 30.62-
 1.87-
 .50

TOTALS .00
 400021766 2 2 R12 CHIARELLI UNIT 8H PENNSYLVANIA WASHINGTON
 04/2018 7,016.60- 1053 7,388.47- 2.682 16,820.77-
 OWNER#: .00739573 51.89- 54.64- 139.20-
 OWNER#: .00739573 .572 .543 4,017.65- FCI 29.72



RANGE RESOURCES CORPORATION and subsidiaries
 100 THROCKMORTON ST STE 1200
 FORT WORTH TX 76102

FORT CHERRY SCHOOL DISTRICT
 110 FORT CHERRY ROAD
 McDONALD PA 15057-

OWNER NUMBER: 164428
 CHECK NUMBER: 11120647
 CHECK DATE: 05/29/2020
 PAGE NUMBER: 16 of 25

PROPERTY #	INT	PC	DOI	PROPERTY NAME	STATE	COUNTY	SALES VALUE					
SALES VOLUMES							PRICE	DC RATE	TAXES	DEDUCTIONS	DC	NET VALUE
PROD DATE	MCF/BBL	BTU	MMBTU	MCF/BBL	MMBTU	MCF/BBL	MMBTU	GROSS VALUE	TAXES	DEDUCTIONS	DC	NET VALUE

400021766	2	2	R12	CHIARELLI UNIT 8H	PENNSYLVANIA	WASHINGTON	.033					
OWNER#:	.00739573						.631			218.05	PFC	1.62-
OWNER#:	1.00000000						.262			13.48-	CSW	13.48

TOTALS	47.94			51.29								32.93
400021766	2	3	R12	CHIARELLI UNIT 8H	PENNSYLVANIA	WASHINGTON	8.691					
03/2020	921.70			11.744				10,796.80		8,010.54	PFI	20.61
OWNER#:	.00739573			6.82				79.85		59.24		20.61

TOTALS	6.82											20.61
400021766	2	5	R12	CHIARELLI UNIT 8H	PENNSYLVANIA	WASHINGTON						
03/2020	47.53			19.744				938.47				6.94
OWNER#:	.00739573			.35				6.94				6.94

TOTALS	.35											6.94
400021767	2	2	R11	CHIARELLI UNIT 9H	PENNSYLVANIA	WASHINGTON	2.337					
11/2017	23,316.38-	1040		24,249.03-				56,685.49-				419.23-
OWNER#:	.00739573			179.33-				419.23-		9,627.13-	FCI	71.20

OWNER#:	.00739573									13,051.00-	GAI	96.52
OWNER#:	.00739573									794.97-	PFC	5.88

OWNER#:	.00739573									5.88-		5.88
OWNER#:	.00739573											419.24

OWNER#:	.00739573									9,627.13	FCI	71.20-
OWNER#:	.00739573									13,051.00	GAI	96.52-

OWNER#:	.00739573									96.52-		96.52-
---------	-----------	--	--	--	--	--	--	--	--	--------	--	--------

OWNER NUMBER: 164428
 CHECK NUMBER: 11120847
 CHECK DATE: 05/29/2020
 PAGE NUMBER: 18 of 25

FORT CHERRY SCHOOL DISTRICT
 110 FORT CHERRY ROAD
 MCDONALD PA 15057-

RANGE RESOURCES CORPORATION and subsidiaries
 100 THROCKMORTON ST STE 1200
 FORT WORTH TX 76102

PROPERTY #	INT	PC	DOI	PROPERTY NAME	STATE	COUNTY	SALES VALUE								
----- SALES VOLUMES -----							PRICE	DC RATE	MCF/BBL	MMBTU	GROSS VALUE	TAXES	DEDUCTIONS	DC	NET VALUE

----- SALES VOLUMES -----							PRICE	DC RATE	MCF/BBL	MMBTU	GROSS VALUE	TAXES	DEDUCTIONS	DC	NET VALUE
400021767	2	2	R11	CHIARELLI UNIT 9H	PENNSYLVANIA	WASHINGTON		.422							
OWNER#:	1.00000000										63,423.51		72.97	CSW	72.97-
				23,360.09	1032		2.7-5	2.633							
OWNER#:	.00739573										469.07				469.07
OWNER#:	.00739573												11,112.38	FBI	92.18-
				24,084.25									82.18		
OWNER#:	.00739573												16,784.85	GAI	124.14-
													124.14		
OWNER#:	.00739573												1,236.72	PFC	9.14-
				178.11									9.14		
OWNER#:	.00739573												72.97-	CSW	72.97
													72.97-		
OWNER#:	1.00000000														

----- SALES VOLUMES -----							PRICE	DC RATE	MCF/BBL	MMBTU	GROSS VALUE	TAXES	DEDUCTIONS	DC	NET VALUE
400021767	2	2	R11	CHIARELLI UNIT 9H	PENNSYLVANIA	WASHINGTON		.500							
OWNER#:	1.00000000										62,810.81-		81.66-	FBI	81.66-
				22,651.11	1029		2.848	2.768							
OWNER#:	.00739573										464.54-				464.54-
OWNER#:	.00739573												16,532.62-	GAI	122.27
				167.80									122.27-		
OWNER#:	.00739573												1,158.09-	PFC	8.56
													8.56-		
OWNER#:	.00739573												78.25	CSW	78.25-
				22,690.59									78.25		
OWNER#:	1.00000000														
				163.08											
OWNER#:	.00739573												11,041.59	FBI	464.55
													81.66		
OWNER#:	.00739573												16,532.62	GAI	122.27-
				167.80									122.27		
OWNER#:	.00739573												1,158.09	PFC	8.56-
													8.56		
OWNER#:	.00739573												78.25	CSW	78.25-
				22,651.11	1029		2.848	2.768					78.25		
OWNER#:	1.00000000														
				163.08											
OWNER#:	.00739573												11,041.59	FBI	464.55
													81.66		
OWNER#:	.00739573												16,532.62	GAI	122.27-
				167.80									122.27		
OWNER#:	.00739573												1,158.09	PFC	8.56-
													8.56		
OWNER#:	.00739573												78.25	CSW	78.25-
				22,651.11	1029		2.848	2.768					78.25		
OWNER#:	1.00000000														
				163.08											
OWNER#:	.00739573												11,041.59	FBI	464.55
													81.66		
OWNER#:	.00739573												16,532.62	GAI	122.27-
				167.80									122.27		
OWNER#:	.00739573												1,158.09	PFC	8.56-
													8.56		
OWNER#:	.00739573												78.25	CSW	78.25-
				22,651.11	1029		2.848	2.768					78.25		
OWNER#:	1.00000000														
				163.08											
OWNER#:	.00739573												11,041.59	FBI	464.55
													81.66		
OWNER#:	.00739573												16,532.62	GAI	122.27-
				167.80									122.27		
OWNER#:	.00739573												1,158.09	PFC	8.56-
													8.56		
OWNER#:	.00739573												78.25	CSW	78.25-
				22,651.11	1029		2.848	2.768					78.25		
OWNER#:	1.00000000														
				163.08											
OWNER#:	.00739573												11,041.59	FBI	464.55
													81.66		
OWNER#:	.00739573												16,532.62	GAI	122.27-
				167.80									122.27		
OWNER#:	.00739573												1,158.09	PFC	8.56-
													8.56		
OWNER#:	.00739573												78.25	CSW	78.25-
				22,651.11	1029		2.848	2.768					78.25		
OWNER#:	1.00000000														
				163.08											
OWNER#:	.00739573												11,041.59	FBI	464.55
													81.66		
OWNER#:	.00739573												16,532.62	GAI	122.27-
				167.80									122.27		
OWNER#:	.00739573												1,158.09	PFC	8.56-
													8.56		
OWNER#:	.00739573												78.25	CSW	78.25-
				22,651.11	1029		2.848	2.768					78.25		
OWNER#:	1.00000000														
				163.08											
OWNER#:	.00739573												11,041.59	FBI	464.55
													81.66		
OWNER#:	.00739573												16,532.62	GAI	122.27-
				167.80									122.27		
OWNER#:	.00739573												1,158.09	PFC	8.56-
													8.56		
OWNER#:	.00739573												78.25	CSW	78.25-
				22,651.11	1029		2.848	2.768					78.25		
OWNER#:	1.00000000														
				163.08											
OWNER#:	.00739573												11,041.59	FBI	464.55
													81.66		
OWNER#:	.00739573												16,532.62	GAI	122.27-
				167.80									122.27		
OWNER#:	.00739573												1,158.09	PFC	8.56-
													8.56		
OWNER#:	.00739573												78.25	CSW	78.25-
				22,651.11	1029		2.848	2.768					78.25		
OWNER#:	1.00000000														
				163.08											
OWNER#:	.00739573												11,041.59	FBI	464.55

RANGE RESOURCES CORPORATION and subsidiaries
 100 THROCKMORTON ST STE 1200
 FORT WORTH TX 76102

FOR: CHERRY SCHOOL DISTRICT
 110 FORT CHERRY ROAD
 MCDONALD PA 15057-

OWNER NUMBER: 164428
 CHECK NUMBER: 11120847
 CHECK DATE: 05/29/2020
 PAGE NUMBER: 19 of 25

PROPERTY #	INT	PC	DOI	PROPERTY NAME	STATE	COUNTY	SALES VALUE					
							PRICE	DC RATE	TAXES	DEDUCTIONS	DC	NET VALUE
PROD DATE	MCF/BBL	BTU	MMBTU	MCF/BBL	MMBTU	MCF/BBL	MMBTU	GROSS VALUE				

400021767 2 2 R11 CHIARELLI UNIT 9H
 OWNER#: 1.009000000
 PENNSYLVANIA .479 WASHINGTON .466
 78.25- CSW
 78.25-

TOTALS .00
 400021767 2 2 R11 CHIARELLI UNIT 9H
 03/2020 19,628.54 1070 21,002.53 1.542 1.441 .340
 OWNER#: .00739573 145.16 155.32
 .762
 OWNER#: .00739573 .033
 .281
 OWNER#: .00739573 .031
 .262
 OWNER#: 1.009000000 .281

TOTALS 145.16 155.32
 400021767 2 3 R11 CHIARELLI UNIT 9H
 03/2020 2,644.04 11.850
 OWNER#: .00739573 19.56

TOTALS 19.56
 400021767 2 5 R11 CHIARELLI UNIT 9H
 03/2020 143.92 19.745
 OWNER#: .00739573 1.06

TOTALS 1.06
 400021768 2 2 R12 CHIARELLI UNIT 10H
 11/2017 8,066.49- 1040 8,389.14- 2.431
 OWNER#: .00739573 59.66- 62.04-
 OWNER#: .00739573 .412

TOTALS 59.66- 62.04-
 3,330.58- FCI
 24.64-
 78.25-
 78.25-
 6,682.98 FCI
 49.43
 14,972.76 SAI
 110.74
 660.27 PFC
 4.88
 40.79- CSW
 40.79-
 99.68
 23,649.83 PHI
 170.47
 61.26
 61.26
 21.02
 21.02
 145.03-
 145.03-
 24.64

RANGE RESOURCES CORPORATION and subsidiaries
100 THROCKMORTON ST STE 1200
FORT WORTH TX 76102

FORT CHERRY SCHOOL DISTRICT
110 FORT CHERRY ROAD
MCDONALD PA 15057-

OWNER NUMBER: 164428
CHECK NUMBER: 11128847
CHECK DATE.: 05/29/2020
PAGE NUMBER 20 of 25

PROPERTY #	INT	PC	DOI	PROPERTY NAME	STATE	COUNTY	SALES VALUE				
----- SALES VOLUMES -----							----- SALES VALUE -----				
PROD DATE	MCF/BBL	BFTU	MBSU	MCF/BBL	MBSU	MBSU	GROSS VALUE	TAXES	DEDUCTIONS	DC	NET VALUE

----- SALES VOLUMES -----							----- SALES VALUE -----				
----- SALES VOLUMES -----							----- SALES VALUE -----				
PROD DATE	MCF/BBL	BFTU	MBSU	MCF/BBL	MBSU	MBSU	GROSS VALUE	TAXES	DEDUCTIONS	DC	NET VALUE
400021768	2	2	R12	CHIARELLI UNIT 10H	PENNSYLVANIA	WASHINGTON					
OWNER#:	.00739573				.559	.538			4,515.10-	GAI	33.39
OWNER#:	.00739573				.034	.032	19,611.01		33.39-		
OWNER#:	.00739573	8,066.49	1040	8,389.14	2.431	2.337	145.03		275.03-	PFC	2.04
OWNER#:	.00739573			59.66	62.04	.412			2.04-		
OWNER#:	.00739573					.397			3,330.58	FCI	145.03
OWNER#:	.00739573					.538			24.64		24.64-
OWNER#:	.00739573					.034			4,515.10	GAI	33.39-
OWNER#:	.00739573					.032			33.39		33.39-
OWNER#:	.00739573								275.03	PFC	2.04-
OWNER#:	.00739573								2.04		

----- SALES VOLUMES -----							----- SALES VALUE -----				
----- SALES VOLUMES -----							----- SALES VALUE -----				
PROD DATE	MCF/BBL	BFTU	MBSU	MCF/BBL	MBSU	MBSU	GROSS VALUE	TAXES	DEDUCTIONS	DC	NET VALUE
400021768	2	2	R12	CHIARELLI UNIT 10H	PENNSYLVANIA	WASHINGTON					
OWNER#:	.00739573				.572	.543	21,049.39-		4,493.39-	FCI	155.68-
OWNER#:	.00739573				.757	.719	155.68-		33.23-		33.23
OWNER#:	.00739573	7,847.46	1053	8,263.37-	2.682	2.547			5,945.01-	GAI	43.97
OWNER#:	.00739573			58.04-	61.11-	.051			43.97-		
OWNER#:	.00739573					.048			404.46-	PFC	2.99
OWNER#:	.00739573					.543	21,050.63		2.99-		155.69
OWNER#:	.00739573					.572	155.69		4,493.39	FCI	33.23-
OWNER#:	.00739573					.757			33.23		33.23-
OWNER#:	.00739573					.051			5,945.01	GAI	43.97-
OWNER#:	.00739573					.048			43.97		43.97-
OWNER#:	.00739573								404.46	PFC	2.99-
OWNER#:	.00739573								2.99		

----- SALES VOLUMES -----							----- SALES VALUE -----				
----- SALES VOLUMES -----							----- SALES VALUE -----				
PROD DATE	MCF/BBL	BFTU	MBSU	MCF/BBL	MBSU	MBSU	GROSS VALUE	TAXES	DEDUCTIONS	DC	NET VALUE
400021768	2	2	R12	CHIARELLI UNIT 10H	PENNSYLVANIA	WASHINGTON					
OWNER#:	.00739573				.00	.01					.01
OWNER#:	.00739573										
OWNER#:	.00739573	8,079.16-	1031	8,329.61-	2.715	2.633	21,934.96-				162.22-
OWNER#:	.00739573			59.75-	61.60-						

RANGE RESOURCES CORPORATION and subsidiaries
 100 THROCKMORTON ST STE 1200
 FORT WORTH TX 76102

FORT CHERRY SCHOOL DISTRICT
 110 FORT CHERRY ROAD
 MCDONALD PA 15057-

OWNER NUMBER: 164428
 CHECK NUMBER: 11-20847
 CHECK DATE: 05/29/2020
 PAGE NUMBER 21 of 25

PROPERTY #	INT	PC	DOI	PROPERTY NAME	STATE	COUNTY	SALES VALUE	NET VALUE
400021768	2	2	R12	CHIARELLI UNIT 10H	PENNSYLVANIA	WASHINGTON		

OWNER#	PROD DATE	MCF/BBL	BTU	MMBTU	MCF/BBL	MMBTU	DC RATE	PRICE	MCF/BBL	MMBTU	GROSS VALUE	TAXES	DEDUCTIONS	DC	NET VALUE
.00739573					.475	.461							3,843.25- FCI		28.43
.00739573					.718	.696							5,805.09- GAI		42.94
.00739573					.052	.051							427.72- PFC		3.16
1.00000000					.422	.409							25.25- CSW		25.25-
.00739573	8,079.16	1031		8,329.61	2.715	2.633					21,935.22		3,843.25- FCI		162.23
	59.75			61.60							162.23		28.43		28.43-
.00739573					.475	.461							5,805.09- GAI		42.94-
.00739573					.718	.696							427.72- PFC		3.16-
.00739573					.052	.051							25.25- CSW		25.25-
1.00000000					.422	.409							25.25-		25.25-

TOTALS	0.00	2	R12	CHIARELLI UNIT 10H	PENNSYLVANIA	WASHINGTON									
07/2018	7,482.55-	1029		7,699.54-	2.768	2.768					21,313.44-		3,746.72- FCI		157.63-
.00739573	55.34-			56.94-							157.63-		27.71-		27.71
.00739573					.503	.486							5,609.97- GAI		41.49
.00739573					.749	.728							392.97- PFC		2.90
1.00000000	7,482.55	1029		7,699.54	2.768	2.768					21,314.01		26.55- CSW		26.55-
.00739573	55.34			56.94							157.63		26.55		157.63

PROPERTY #	INT	PC	DOI	PROPERTY NAME	STATE	COUNTY	SALES VALUE	NET VALUE
400021768	2	2	R12	CHIARELLI UNIT 10H	PENNSYLVANIA	WASHINGTON		

RANGE RESOURCES CORPORATION and subsidiaries
 100 THROCKMORTON ST STE 1200
 FORT WORTH TX 76102

FORT CHERRY SCHOOL DISTRICT
 110 FORT CHERRY ROAD
 McDONALD PA 15057-

OWNER NUMBER: 164428
 CHECK NUMBER: 11120847
 CHECK DATE: 05/29/2020
 PAGE NUMBER 25 of 25

PROPERTY #	INT	PC	DOI	PROPERTY NAME	STATE	COUNTY	SALES VALUE					
				PRICE	DC RATE							
				MCF/BBL	MMBTU	MCF/BBL	MMBTU	GROSS VALUE	TAXES	DEDUCTIONS	DC	NET VALUE

42000017	2	2	R1	KRESIC UNIT 11H	PENNSYLVANIA	WASHINGTON	.762	.712				
OWNER#:	.00042661						.033	.031				102.11-
OWNER#:	.00042661						.280	.262				4.50-
OWNER#:	1.00000000											37.61-

TOTALS	133.86			143.23								91.92
42000017	2	3	R1	KRESIC UNIT 11H	PENNSYLVANIA	WASHINGTON	11.895	8.748	632,419.12	465,136.49	PHI	71.37
03/2020									269.80			
OWNER#:	.00042661											

TOTALS	22.68											7.37
42000017	2	5	R1	KRESIC UNIT 11H	PENNSYLVANIA	WASHINGTON	22.495		40,348.92			17.22
03/2020									17.22			
OWNER#:	.00042661											

TOTALS	.77											17.22
CHECK TOTALS	----								3,878.22	.00	2,467.79	1,470.43

PC PRODUCT CODES : 2-GAS; 3-NGL; 5-COND;
 INT INTEREST TYPES: 2-ROY, INT;
 DC DEDUCT CODES : MH-GAS MKT'G FEE; FCI-FIRM CAPACITY-IN; GAL-GATHERING-INV; PFC-PURCHASED FUEL; CSW-PFC CAP.80/MMBTU; PHI-PROC FEE-INW;
IMPORTANT INFORMATION: Please retain for income tax purposes, duplicates cannot be furnished.
 Direct inquiries to (844) 594-6775 or email OWNERRELATIONS@RANGERSOURCES.COM.

